Well 9 D-D’
Sanford E. McCormick
No. 1 John Burley
API No. 4705100539
Marshall Co., W.Va.
Total Depth: 16,512 ft.

Formation tops: depth below Kelly Bushing
Lithology: Geologic Sample Log Company, Mt. Lebanon, Pa.
Explanation: click here

Gamma Ray Log

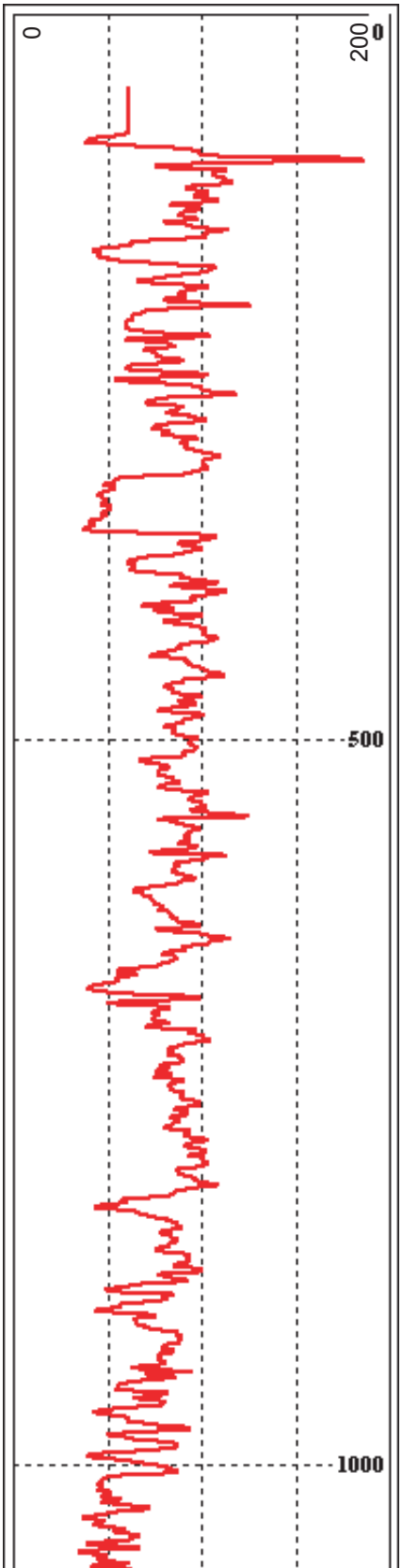

USGS Tops	Depth to Top
Dunkard Gp	12
Monongahela Gp	873

RhoB (Bulk Density) Log
(Grams/CC)

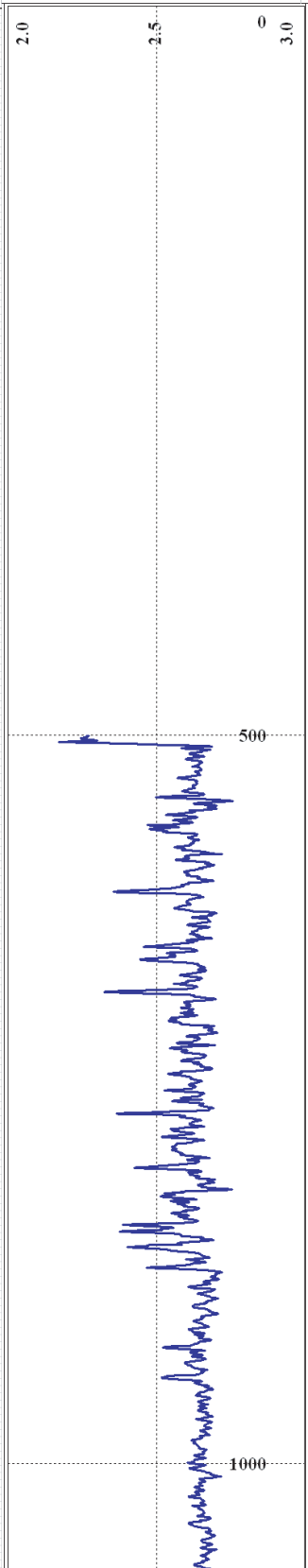

Sonic (DT) Log
(Microseconds/ft.)

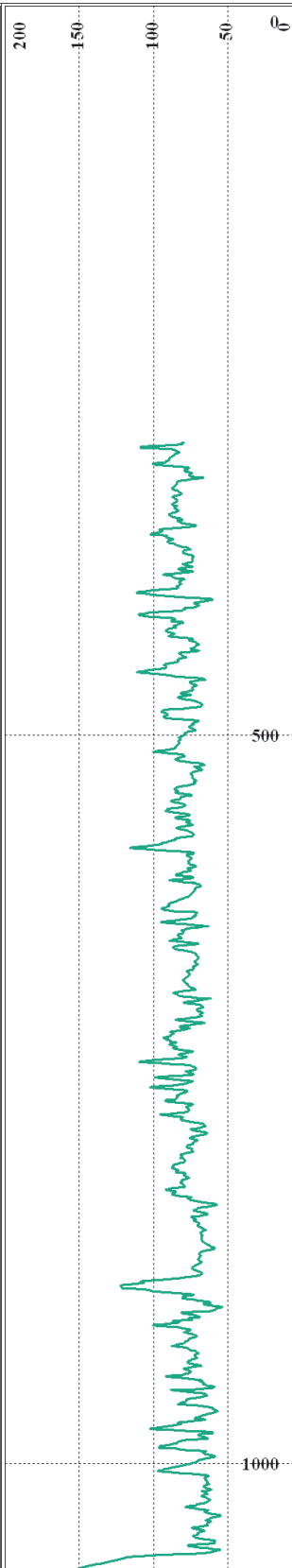

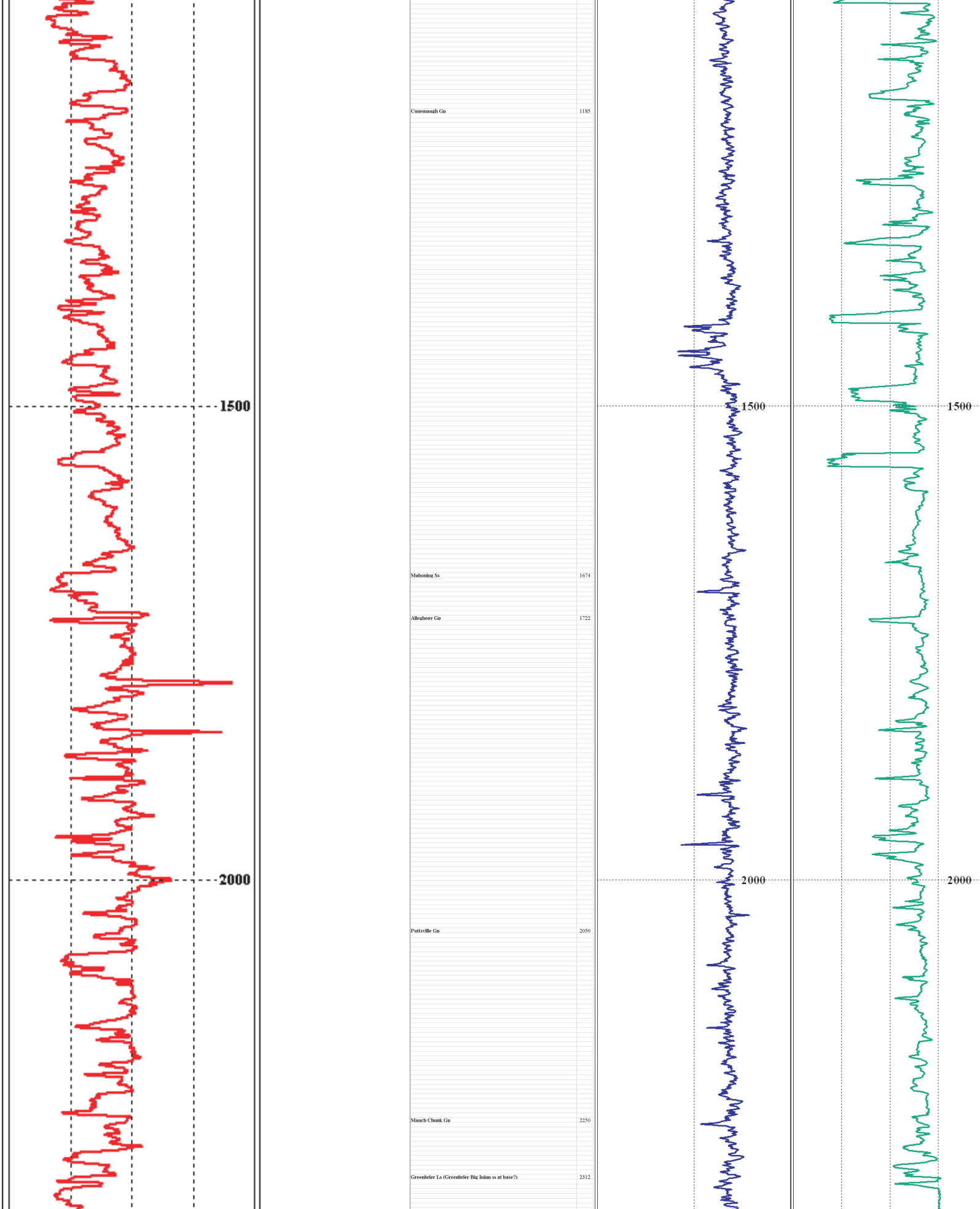

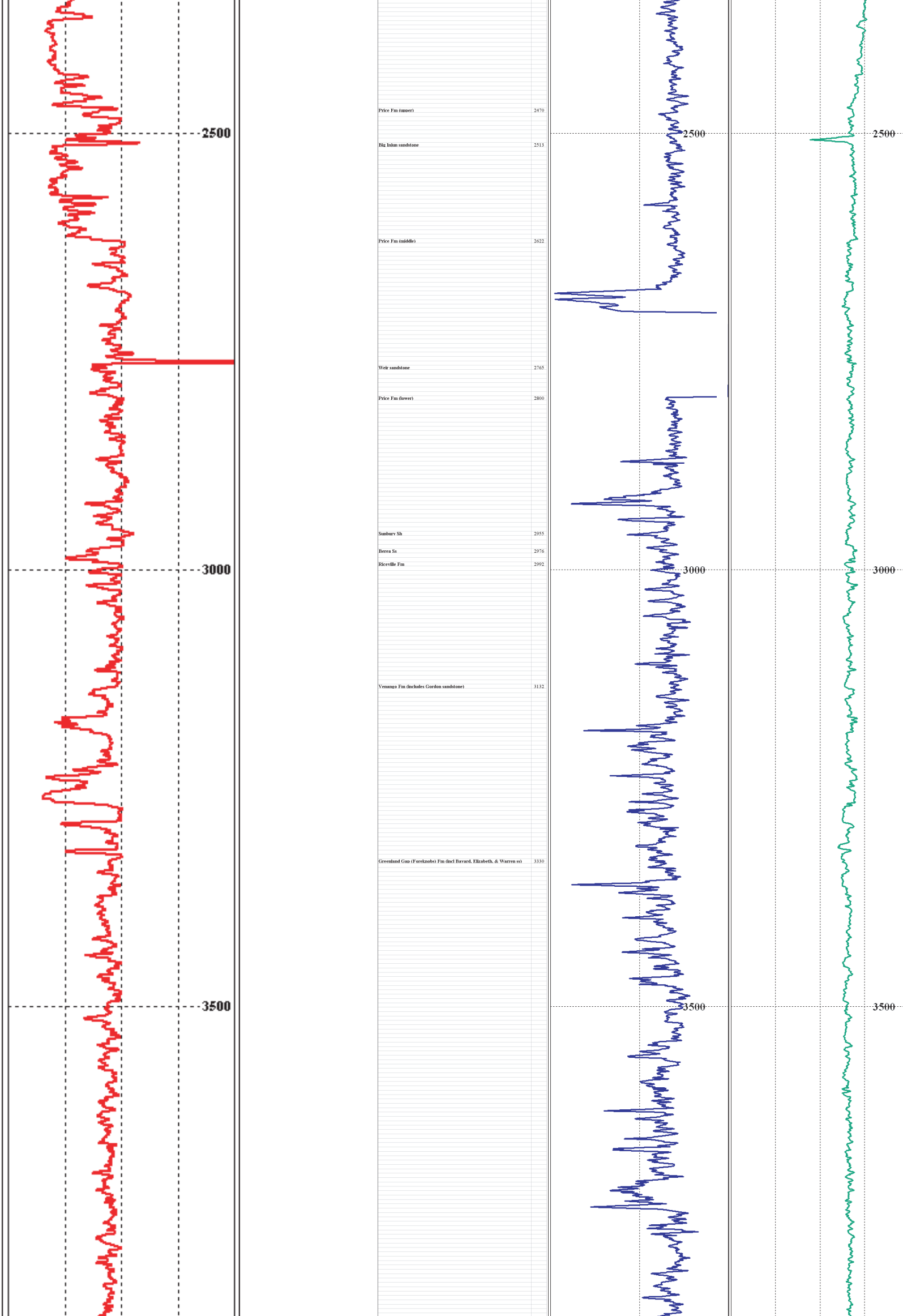

Price Fm (upper)	2470
Big Injun sandstone	2513
Price Fm (middle)	2622
Weir sandstone	2765
Price Fm (lower)	2800
Sunbury Sh	2955
Berea Ss	2976
Riceville Fm	2992
Venango Fm (includes Gordon sandstone)	3132
Greenland Gap (Foreknobs) Fm (incl Bayard, Elizabeth, & Warren ss)	3330

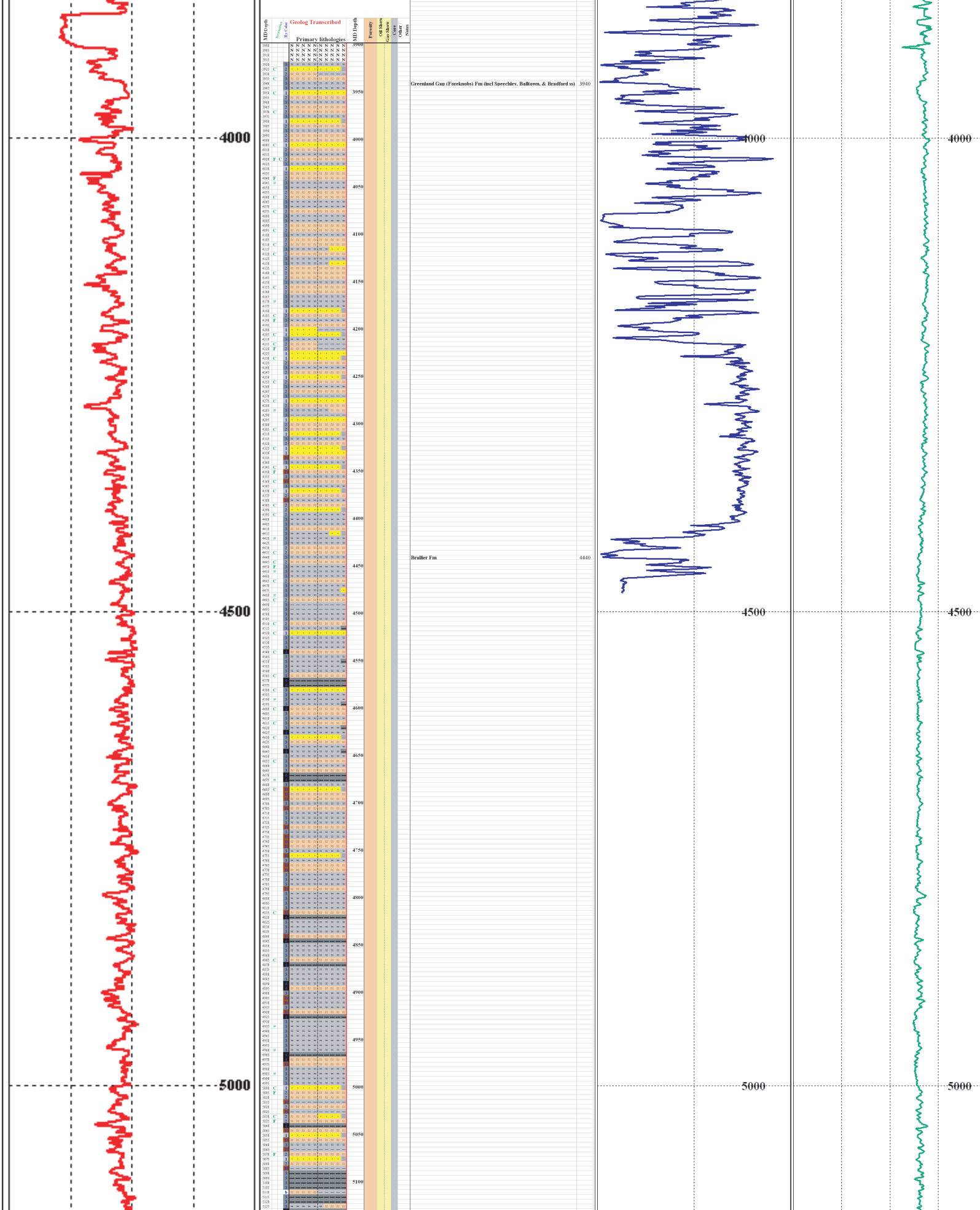

Greenland Gap (Foreknobs) Fm (incl Speechley, Balltown, & Bradford ss) 3940

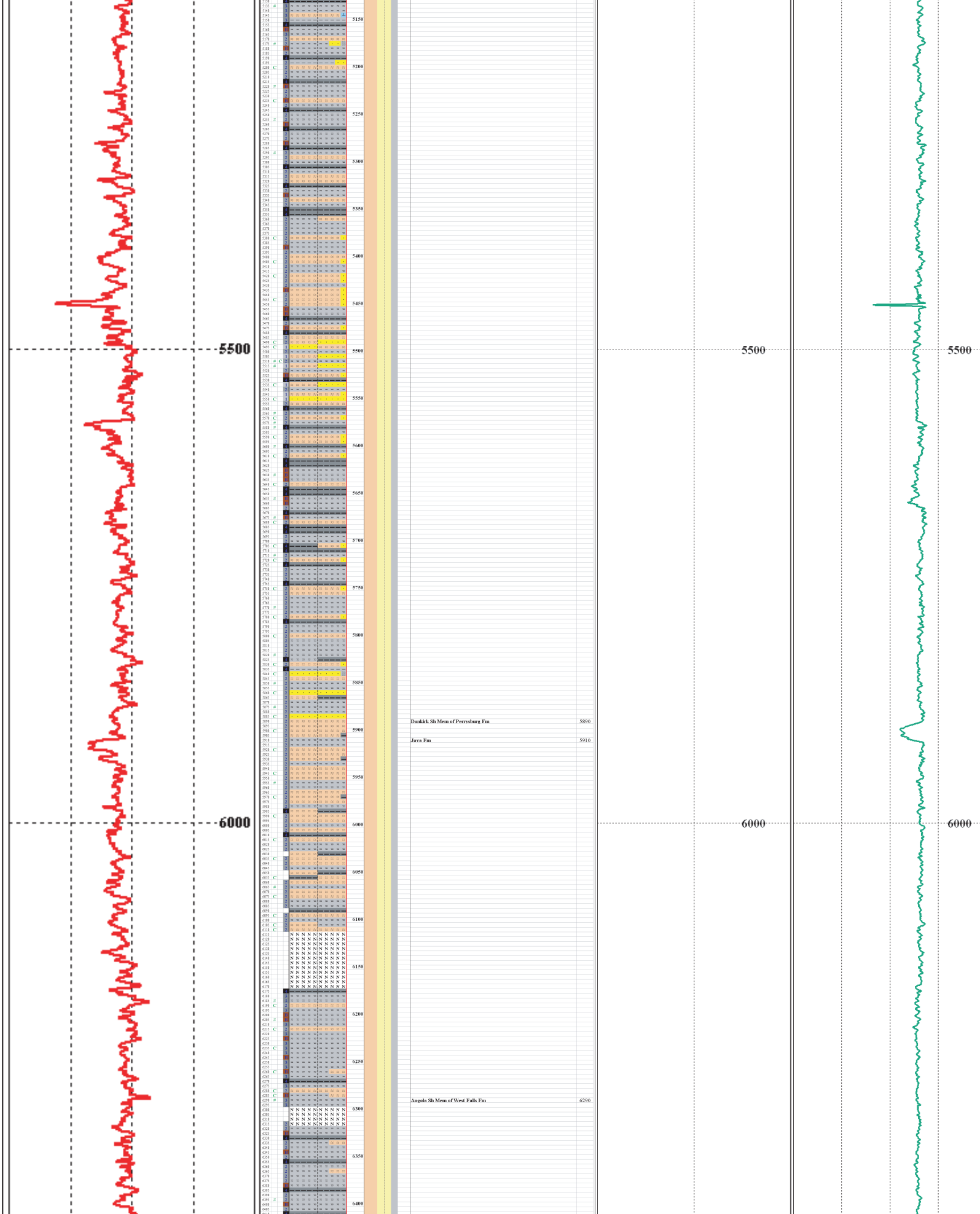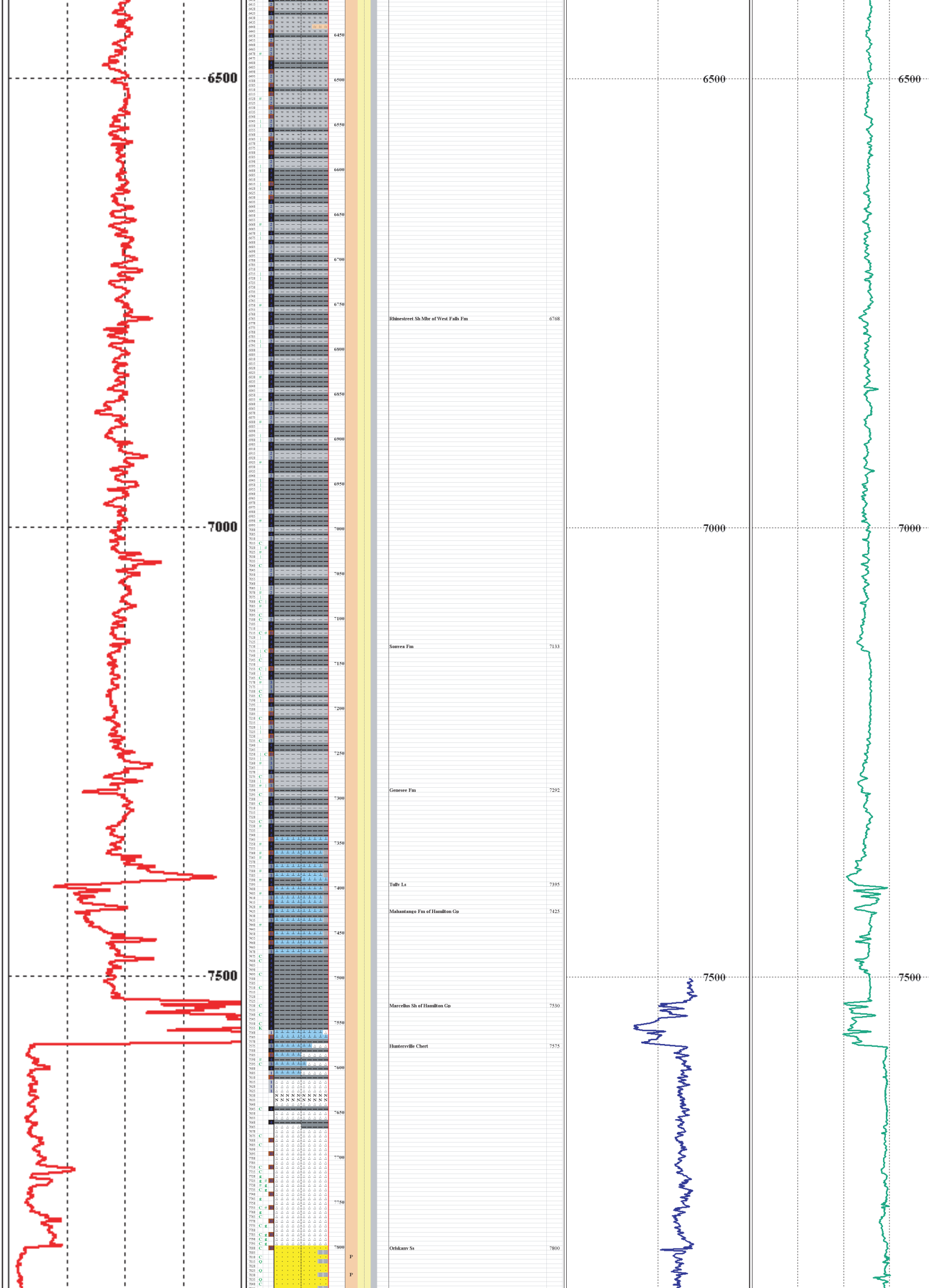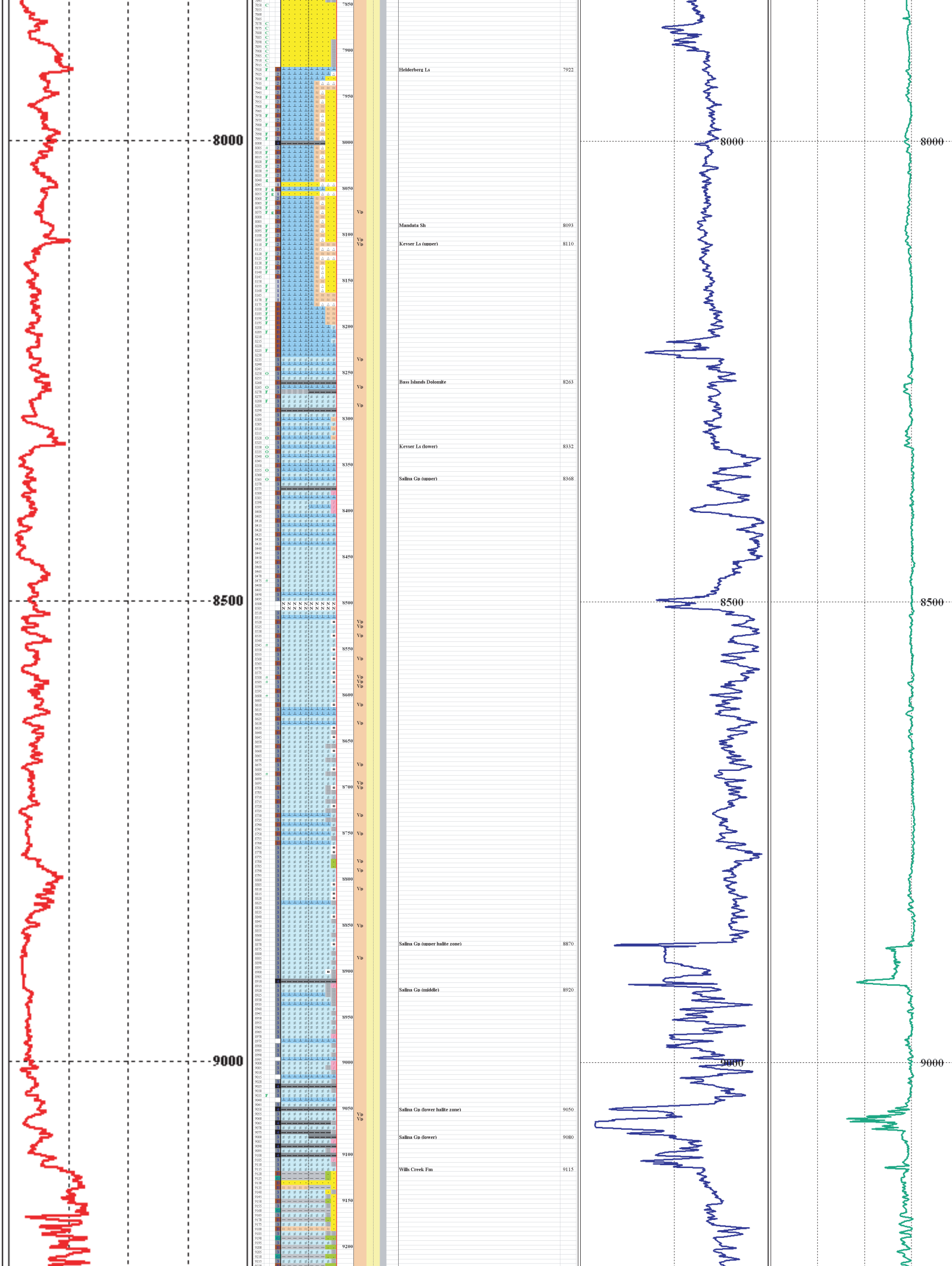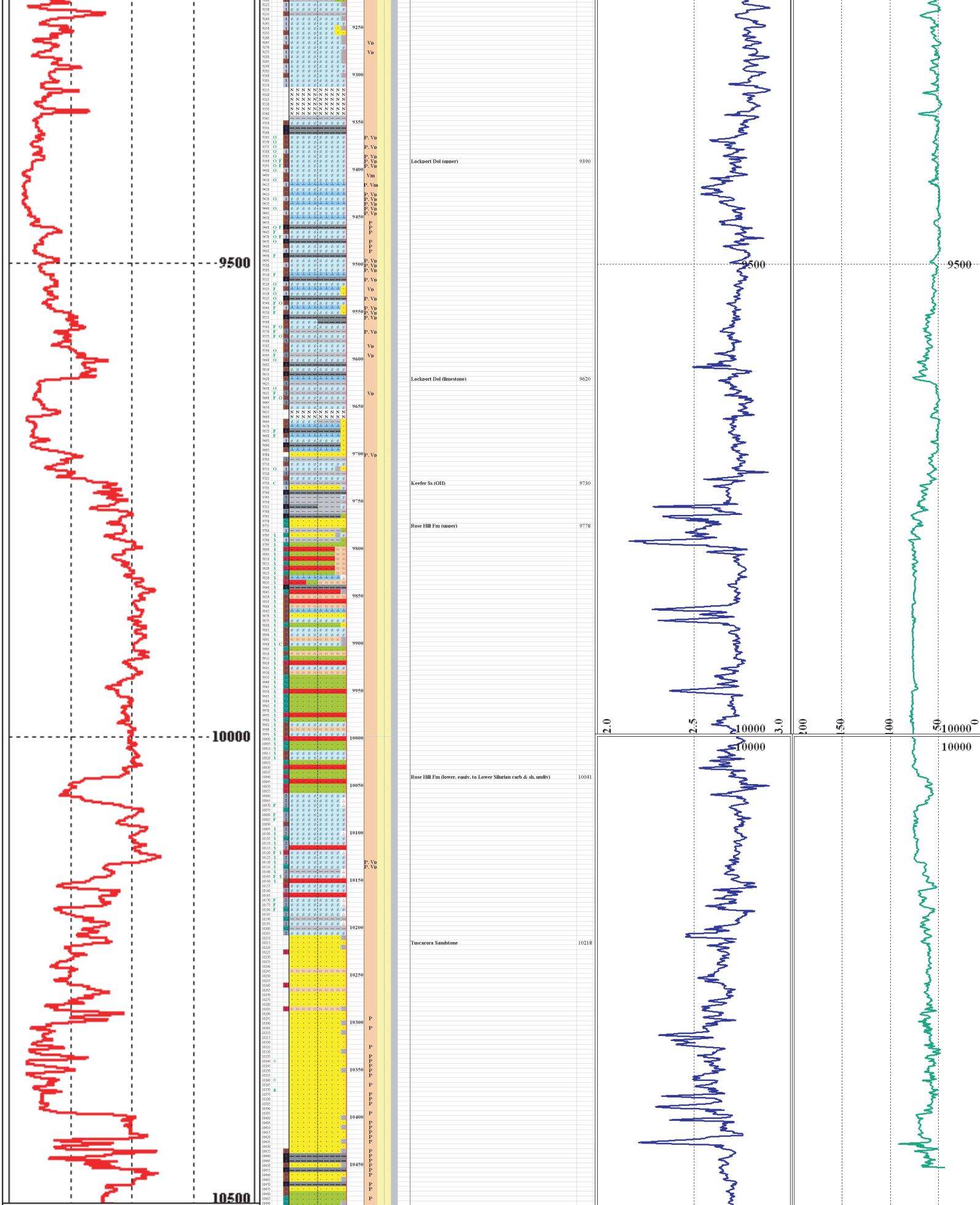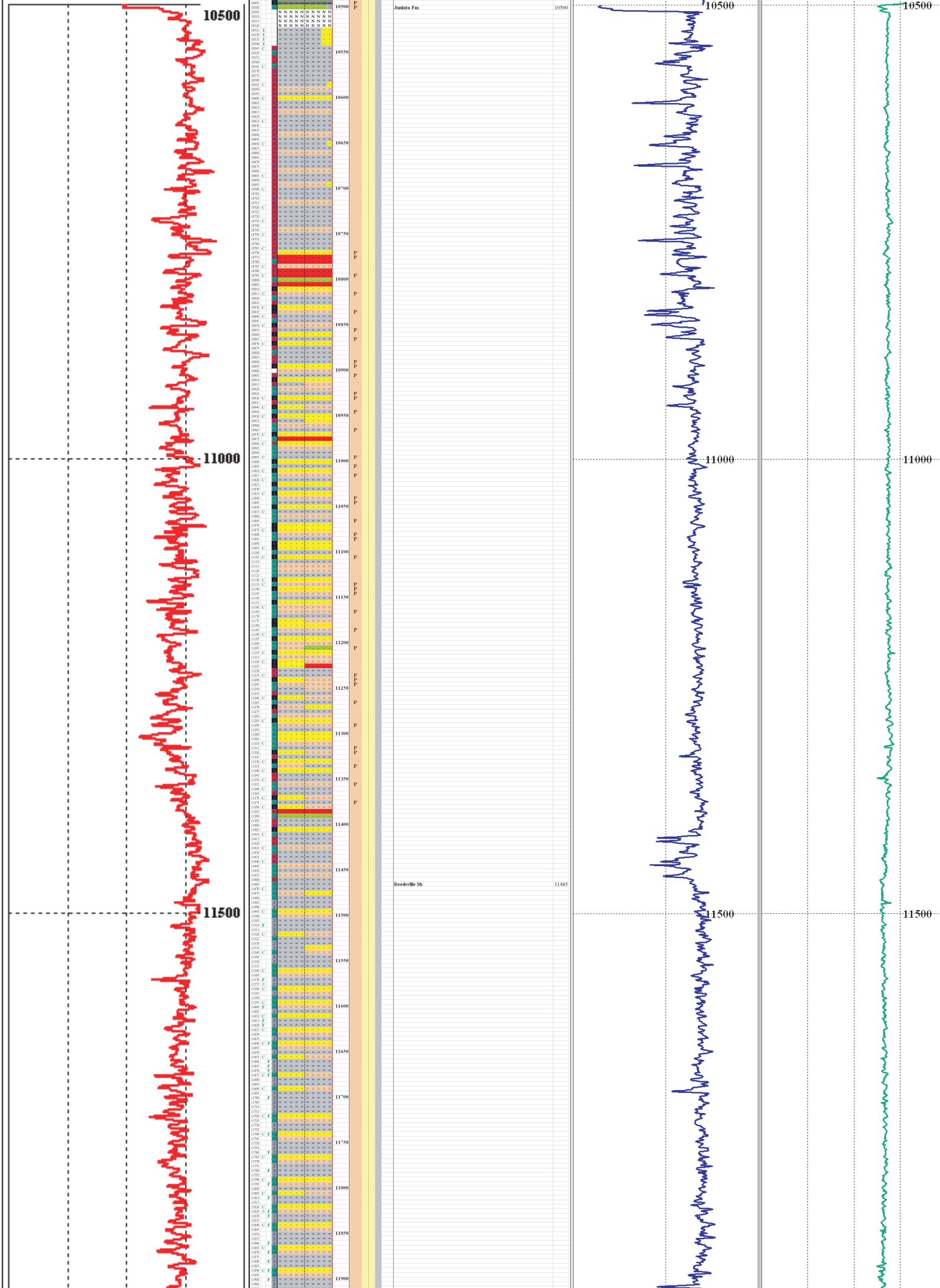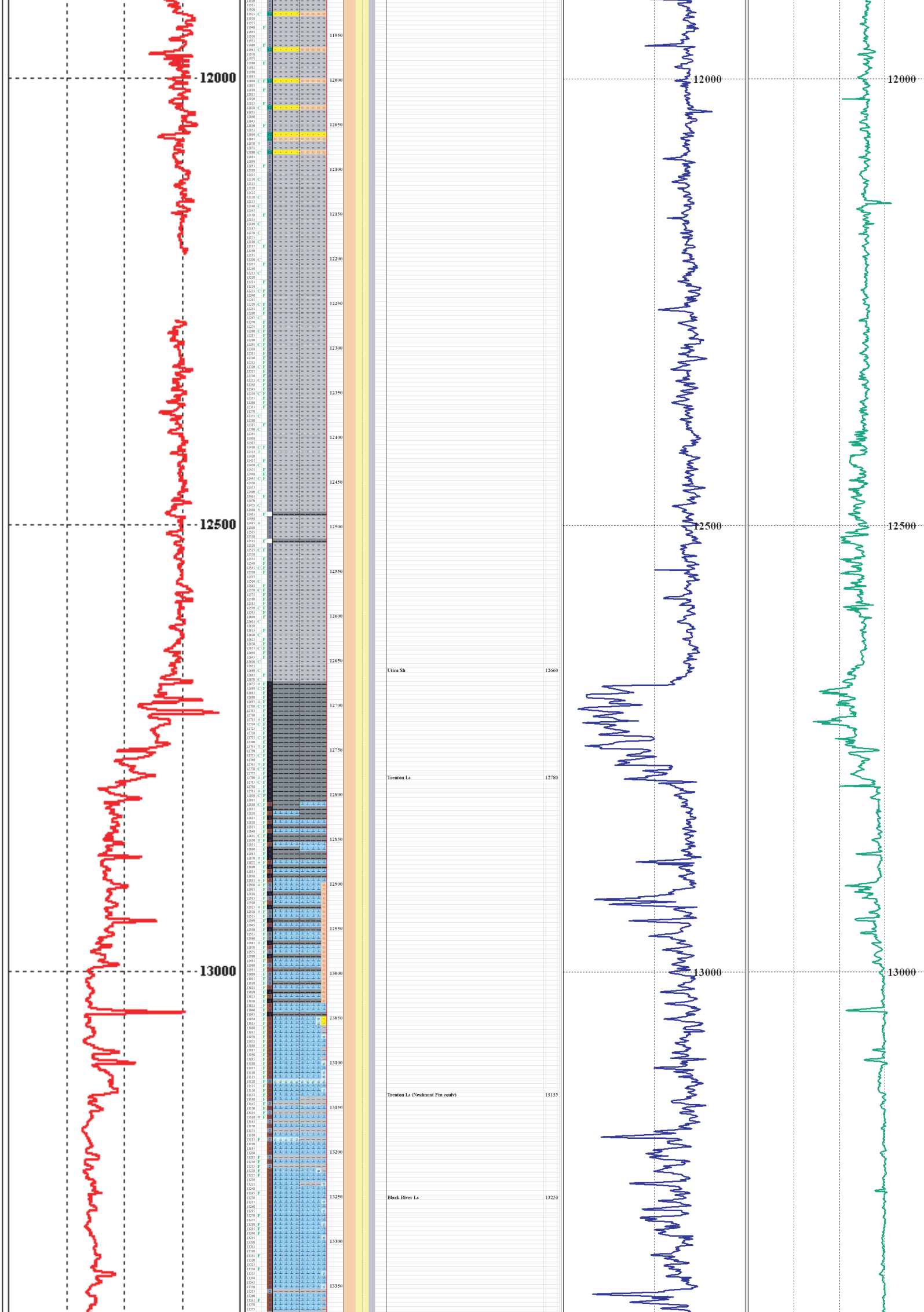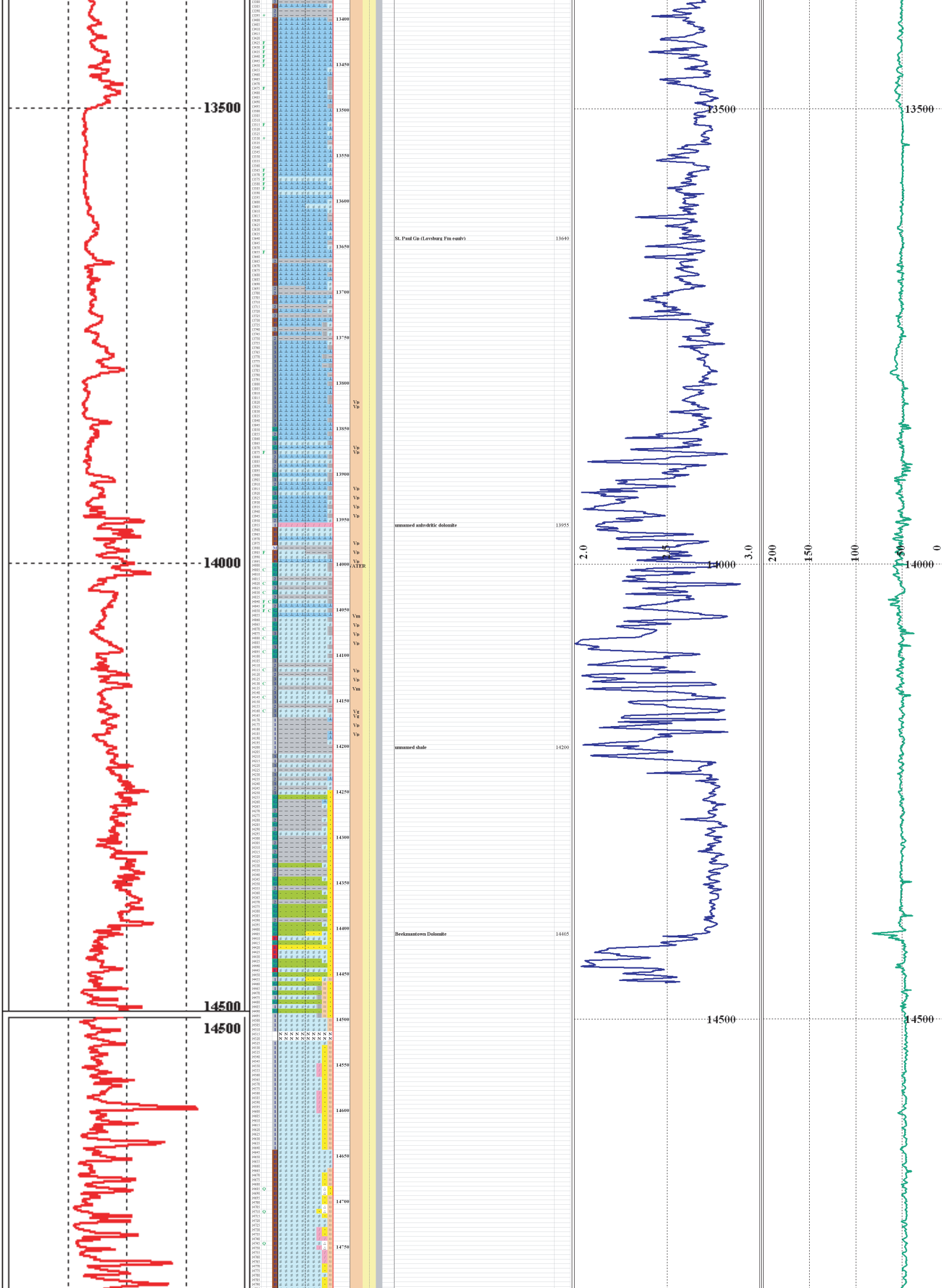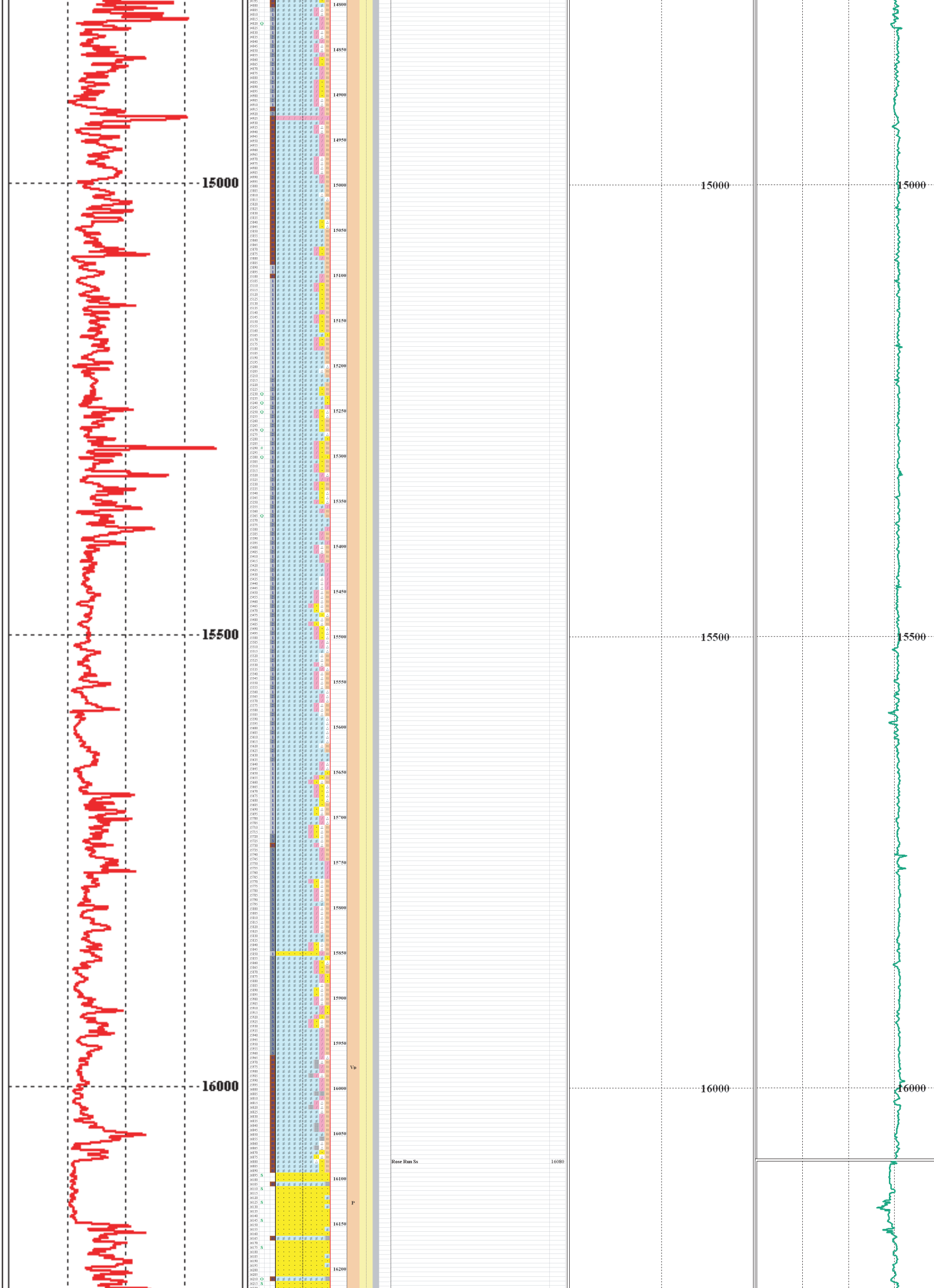Brallier Fm 4440