Well 7 D-D′
Red Hill Development
No. 1 Thomas Zechman
API No. 3406720737
Harrison Co., Oh.
Total depth: 10,625 ft.
Formation tops: Depth below Kelly Bushing

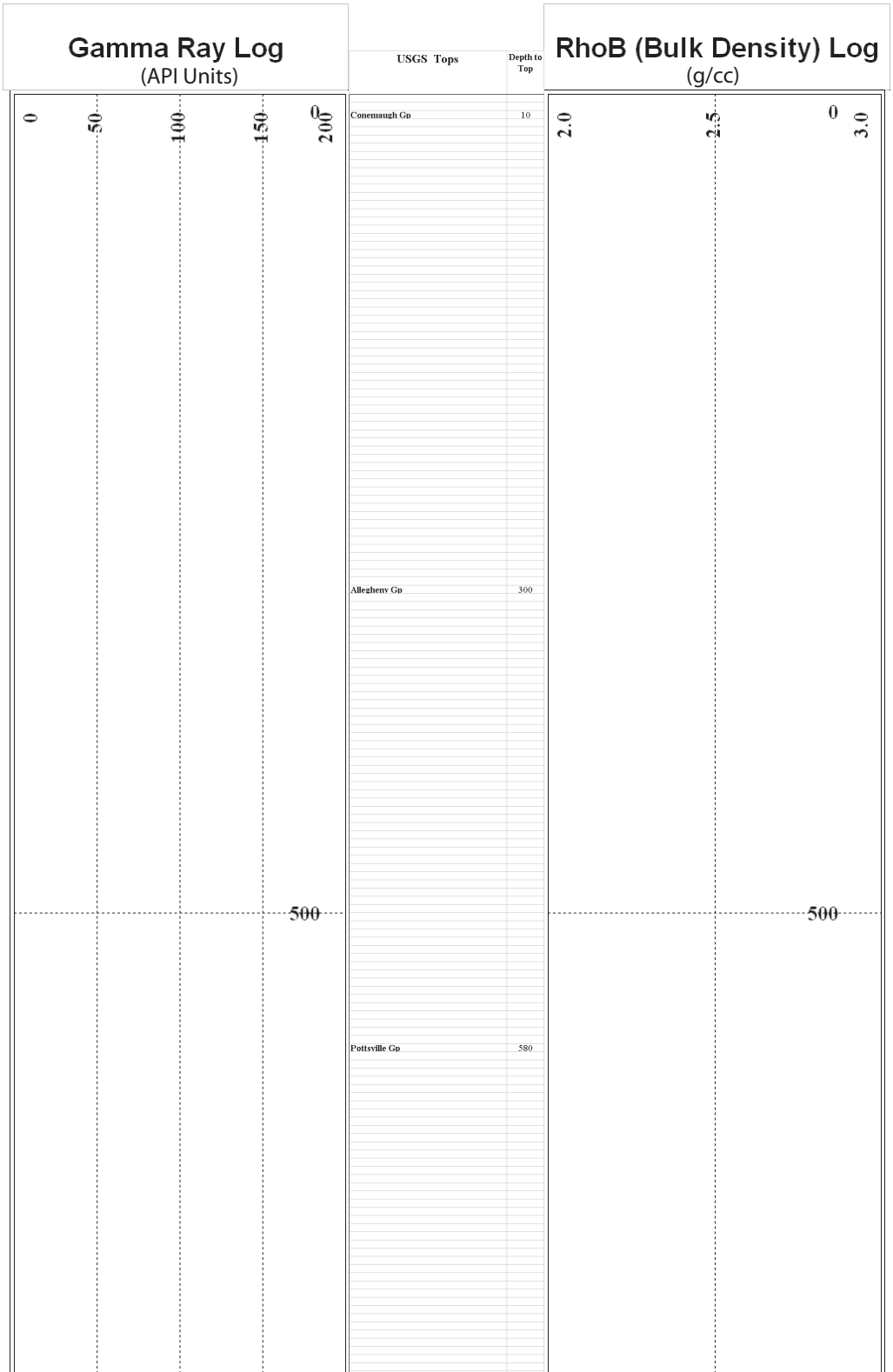

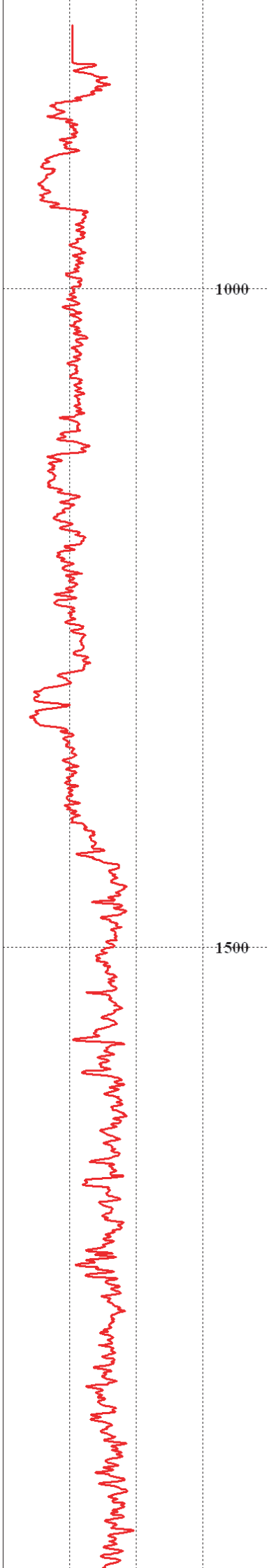

Cuyahoga Fm (upper)	940
unnamed ss	1110
Cuyahoga Fm (lower)	1158
Sunbury Sh	1260
Berea Ss	1290
Bedford Sh equiv	1335
Chagrin Sh (upper)	1438
Chagrin Sh (upper sandy facies)	1675
Chagrin Sh (middle)	1876

1000

1500

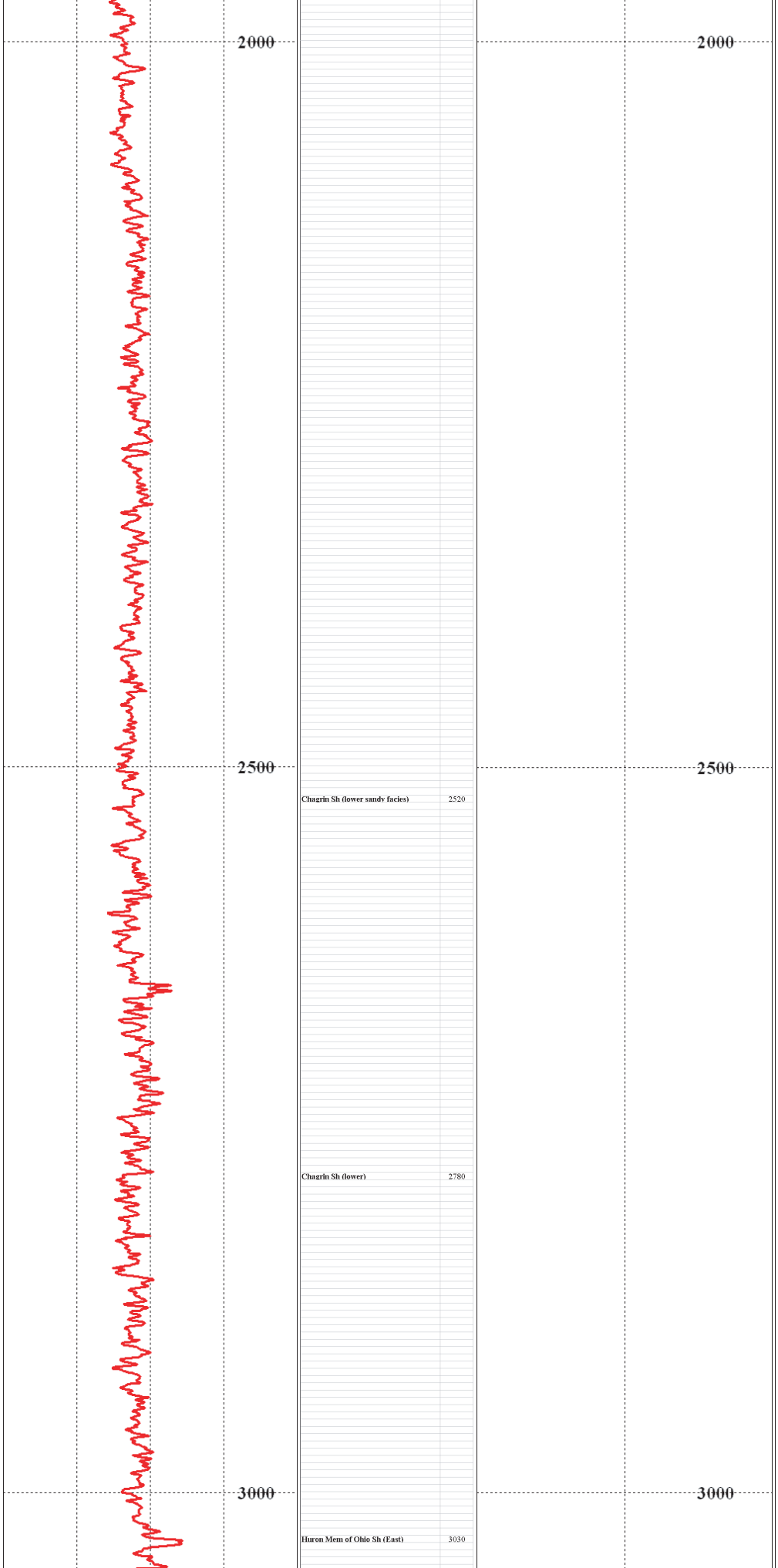

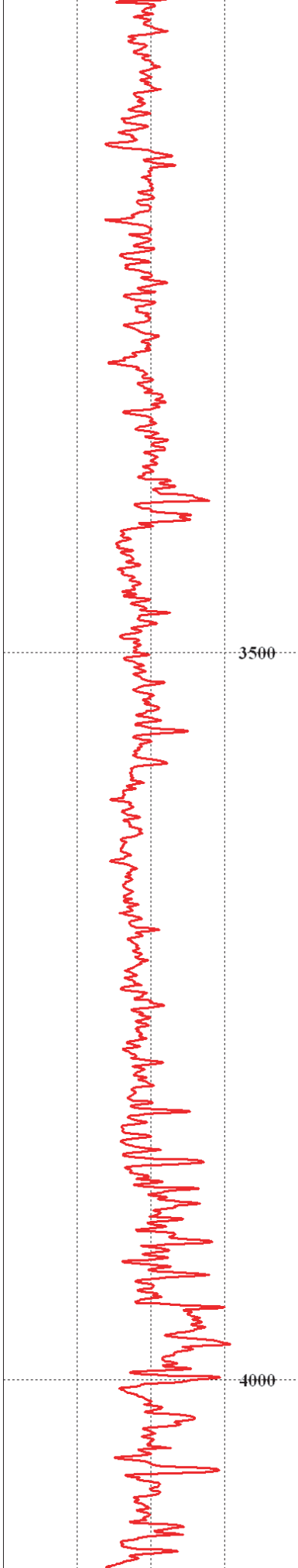

Java Fm	3400
Angola Sh Mem of West Falls Fm	3578
Rhinestreet Sh Mem of West Falls Fm	3812
Sonyea Fm	4000
Genesee Fm	4060
Hamilton Gp	4118



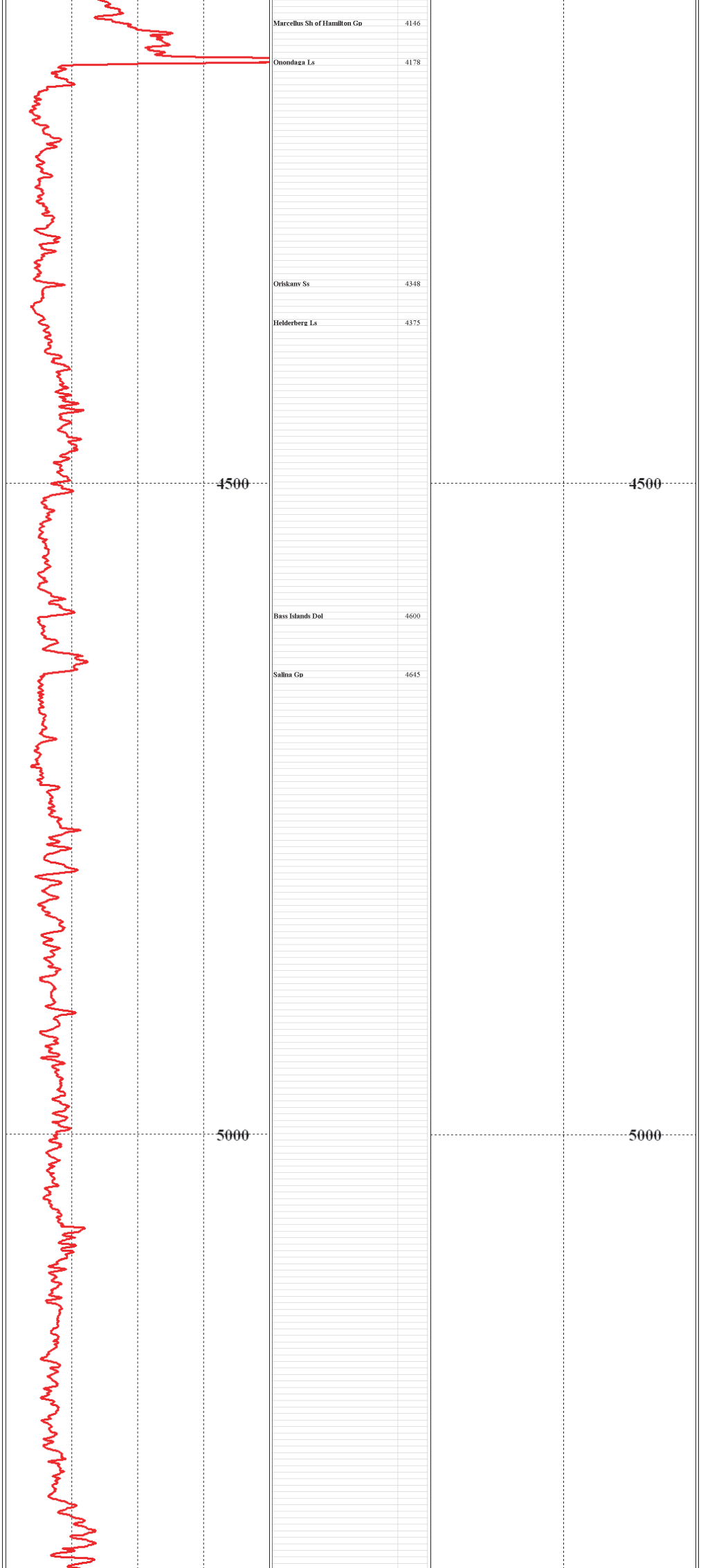

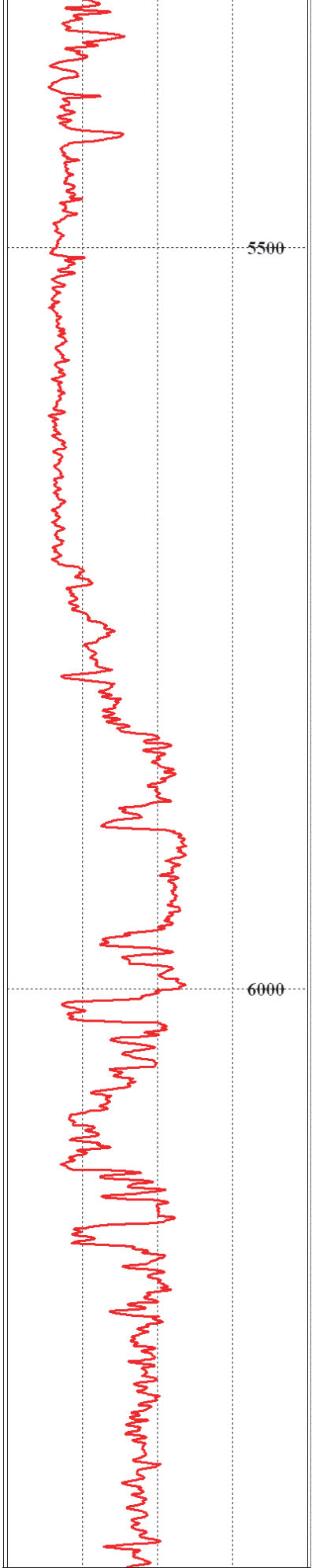

Lockport Dol	5480
Keefer Ss (OH)	5803
Rochester Sh (OH)	5830
Lower Silurian carb & sh, undiv	5960
Clinton ss/Cabot Head Sh/Medina ss	6022
Queenston Sh	6220



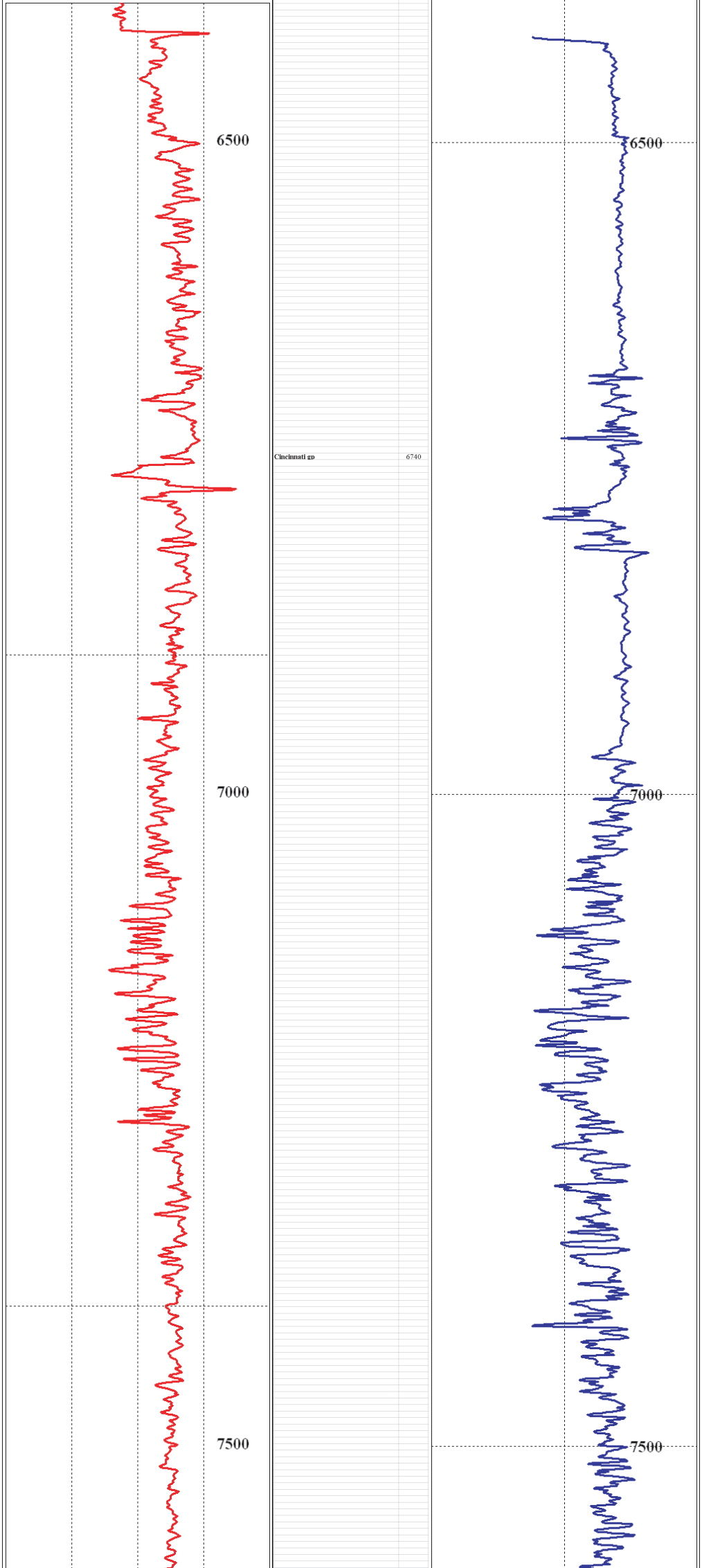

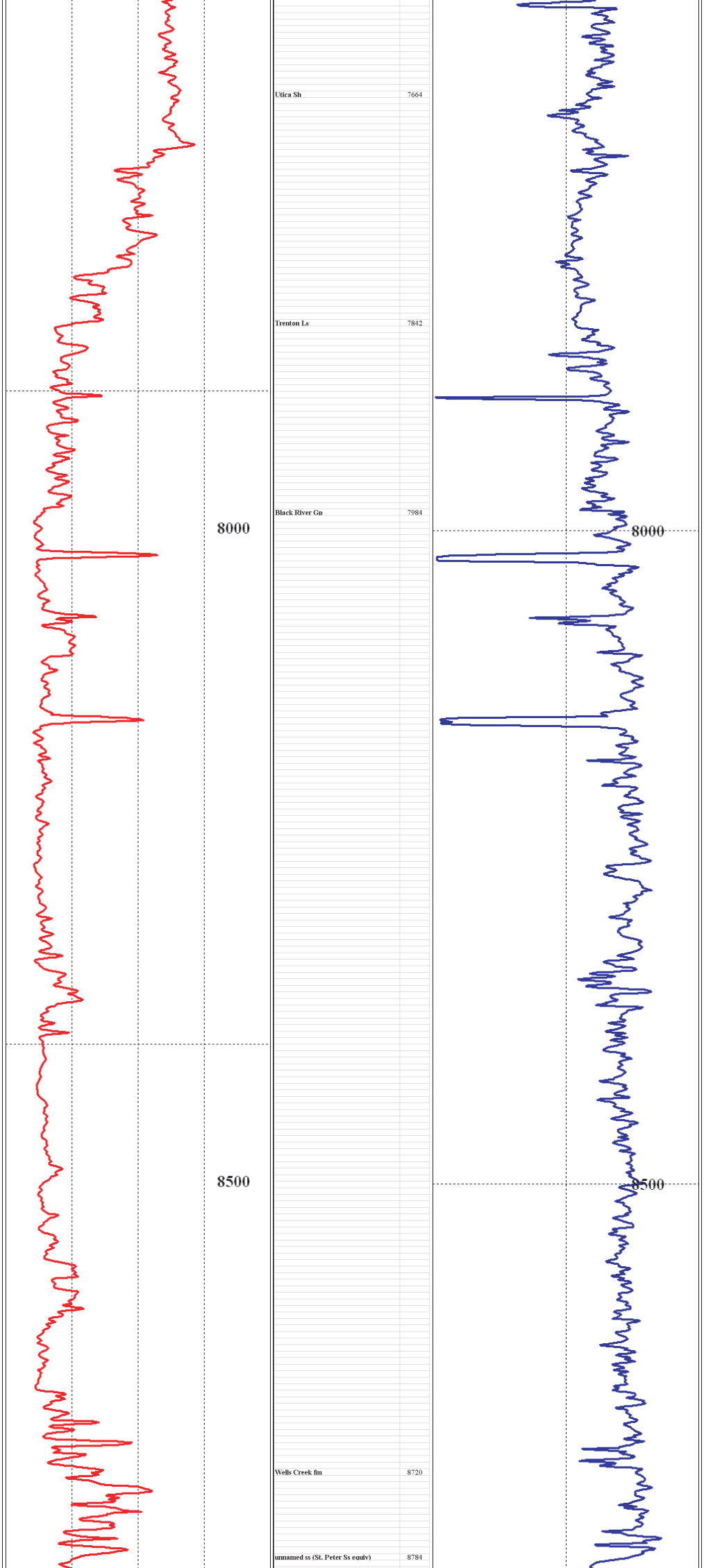

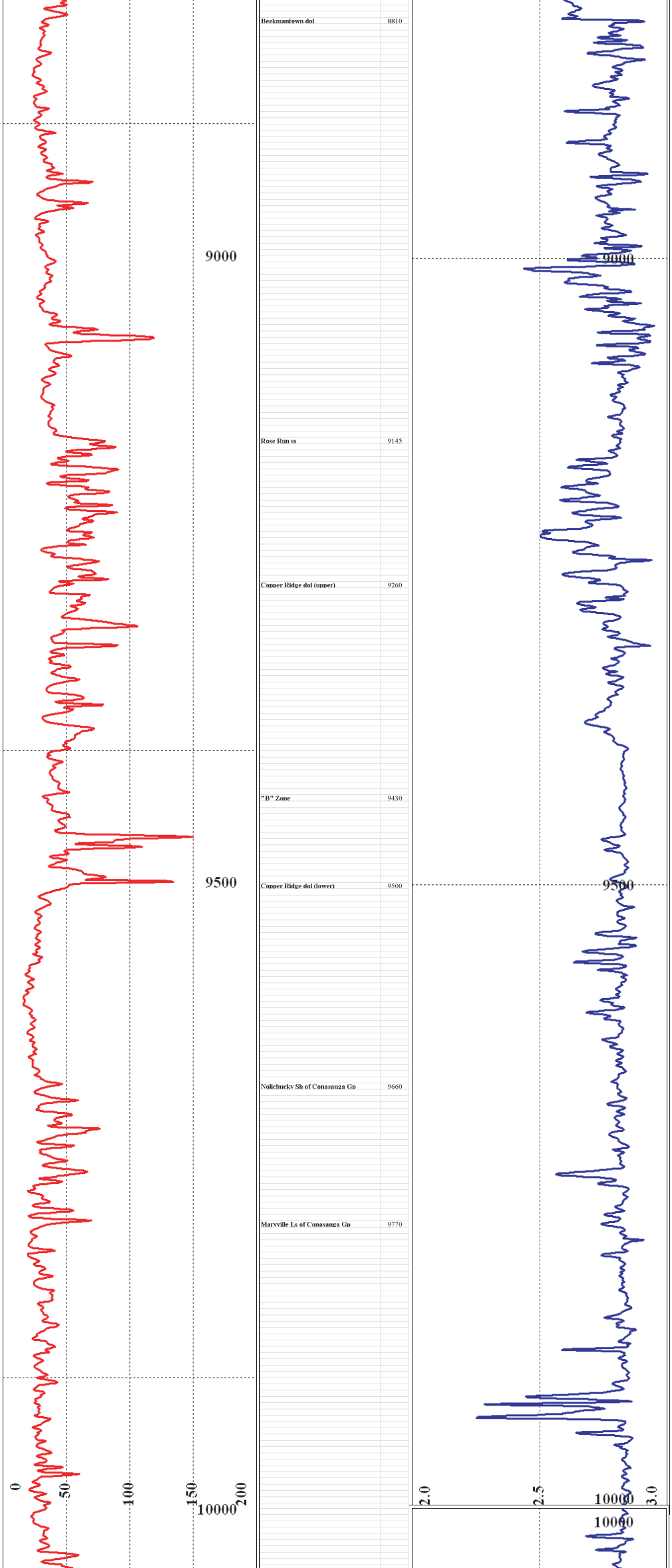

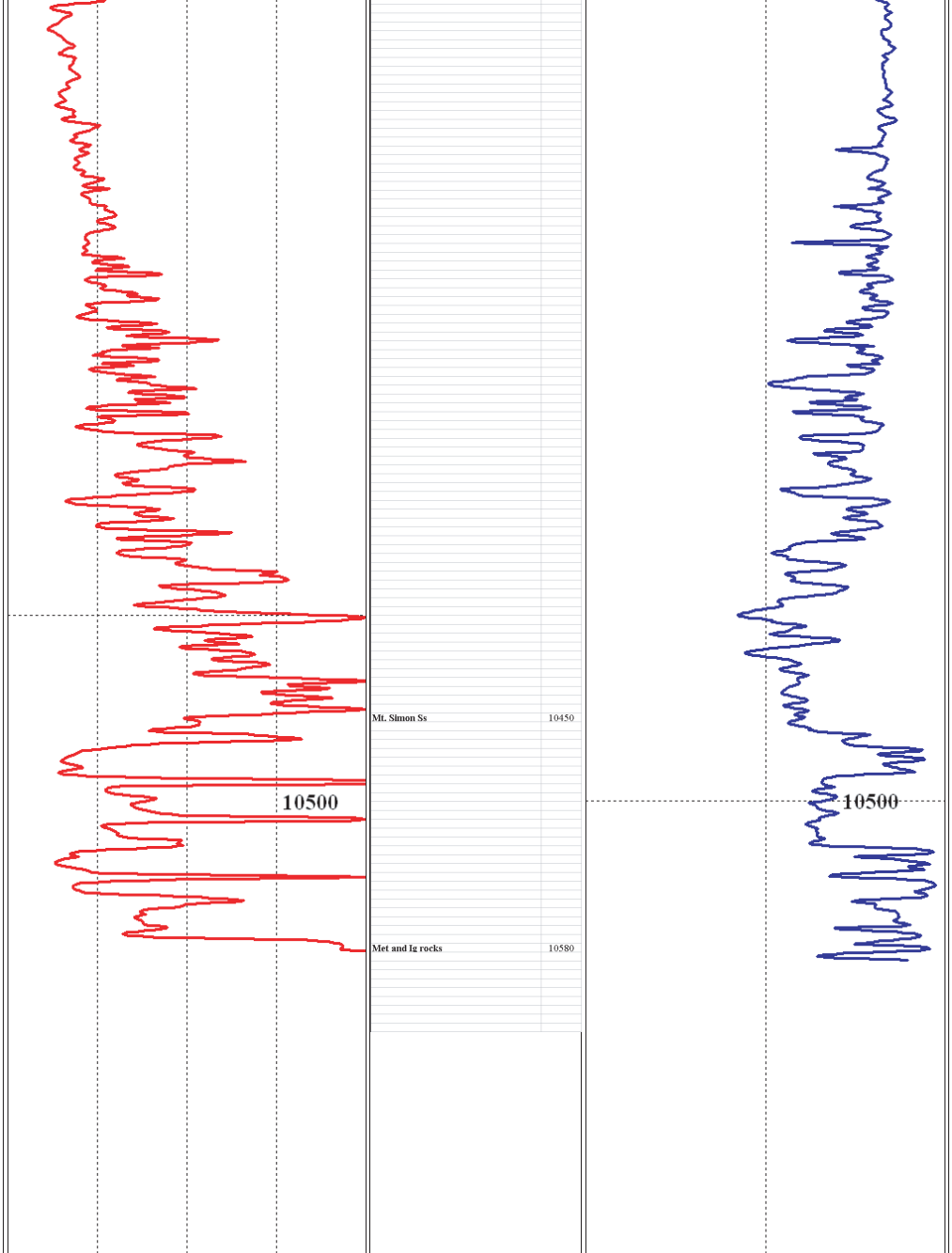Beekmantown dol	8810
Rose Run ss	9145
Copper Ridge dol (upper)	9260
"B" Zone	9430
Copper Ridge dol (lower)	9500
Nolichucky Sh of Conasauga Gp	9660
Maryville Ls of Conasauga Gp	9770