Well 10 D-D’
Phillips Petroleum Co.
No. A-1 (A-1251) R.R. Finch
API No. 4704900244
Harrison Co., Oh.
Total Depth: 17,111 ft.
Formation Tops: Depth below Kelly Bushing
Lithology: Geologic Sample Log Co., Mt. Lebanon, Pa.
Explanation: click here

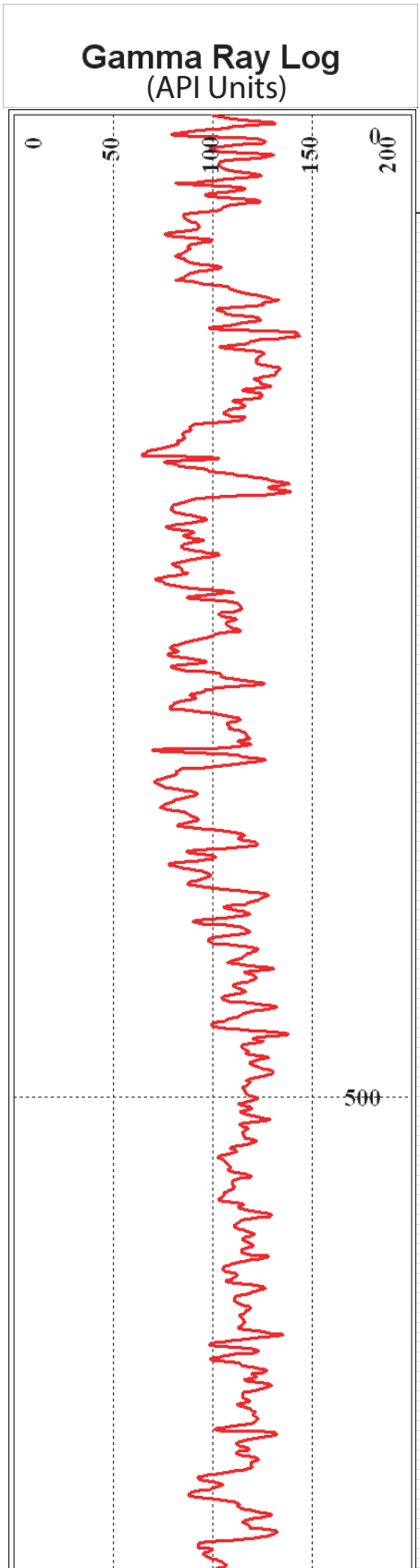



USGS Tops	Depth to Top
Allegheny Gp	21
Pottsville Gp	130
Mauch Chunk Gp	435
Greenbrier Ls	690



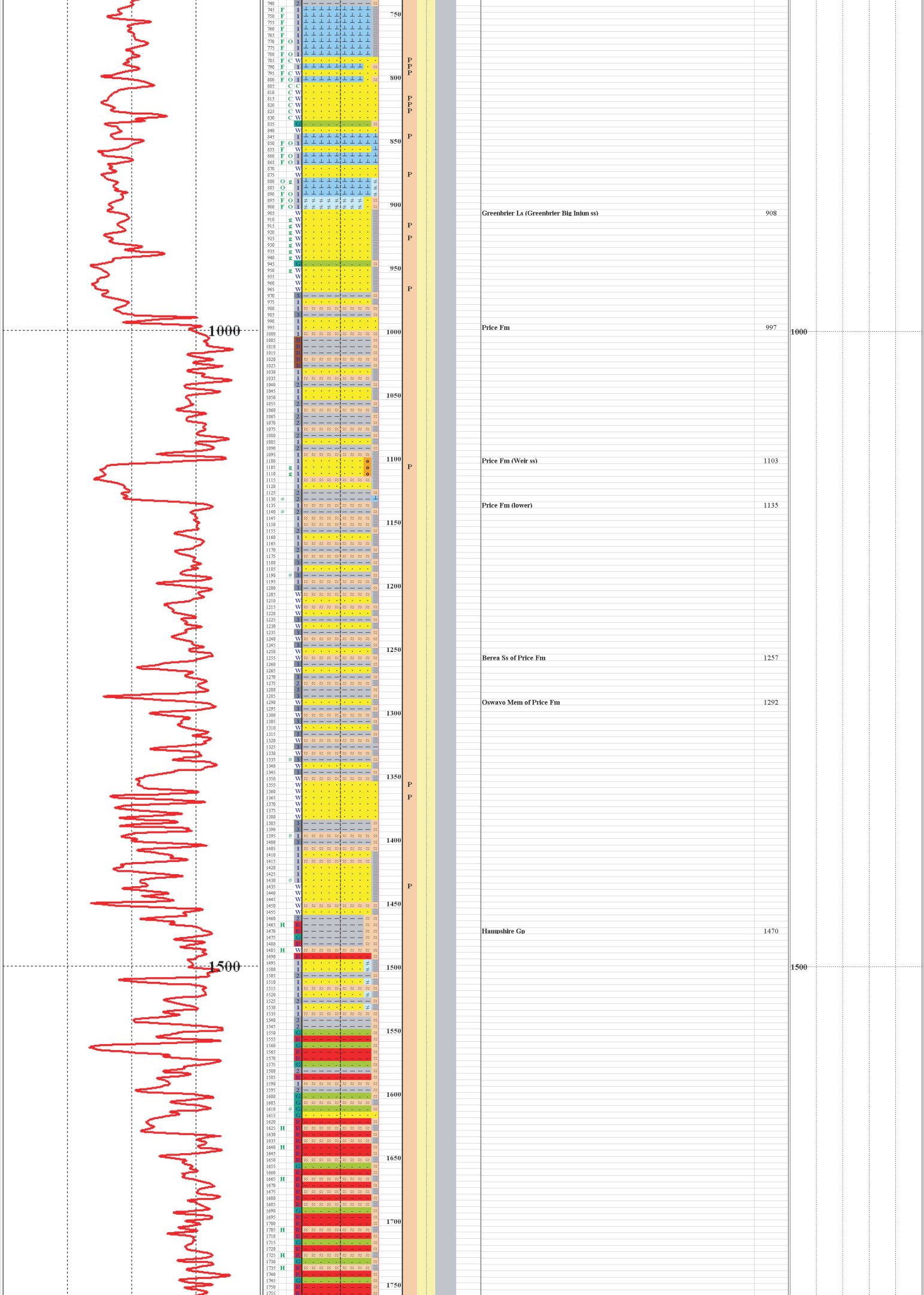

Greenbrier Ls (Greenbrier Big Injun ss)	908
Price Fm	997
Price Fm (Weir ss)	1103
Price Fm (lower)	1135
Berea Ss of Price Fm	1257
Oswayo Mem of Price Fm	1292
Hampshire Gp	1470

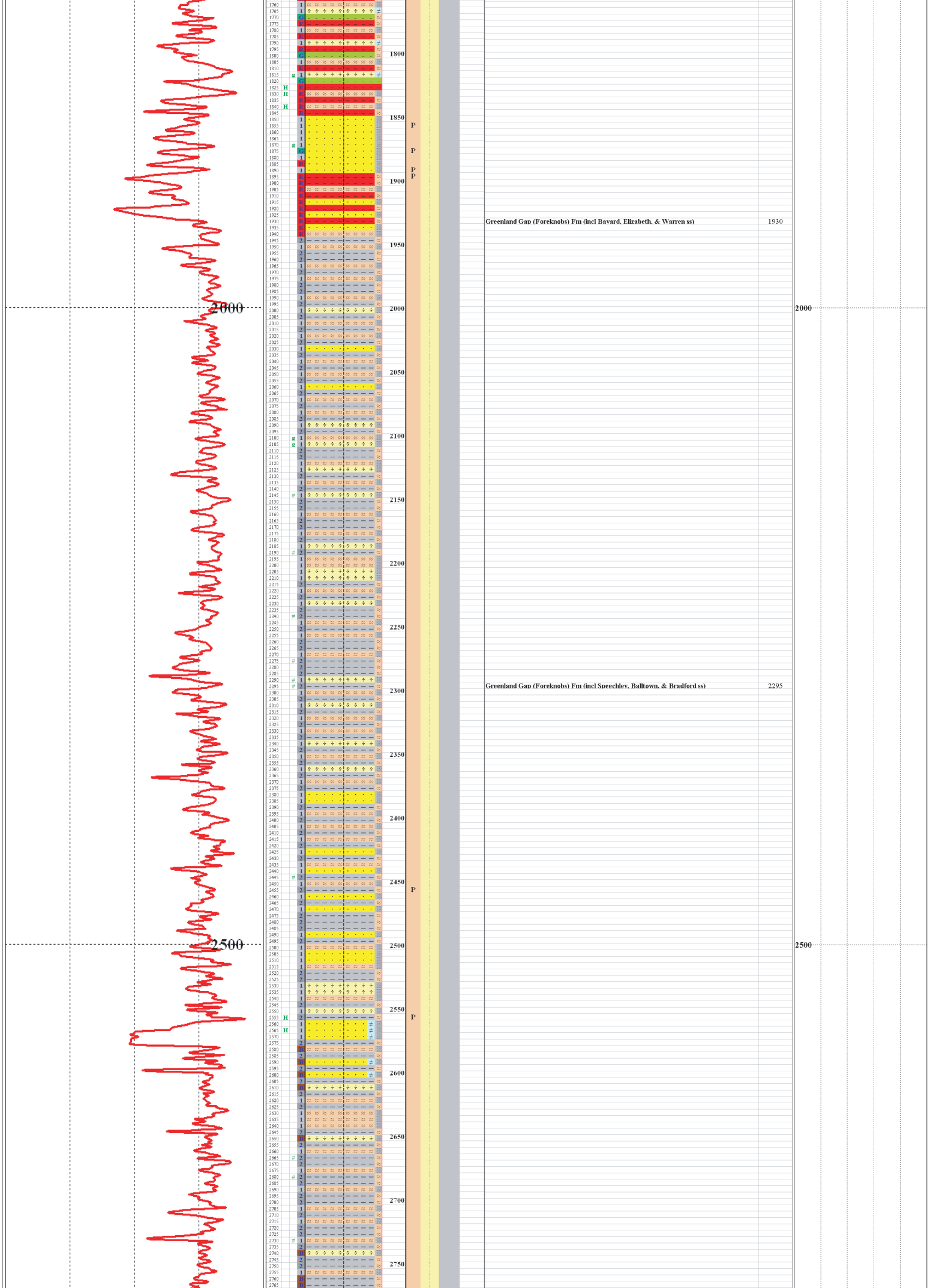

Greenland Gap (Foreknobs) Fm (incl Bayard, Elizabeth, & Warren ss) 1930

Greenland Gap (Foreknobs) Fm (incl Speechley, Balltown, & Bradford ss) 2295

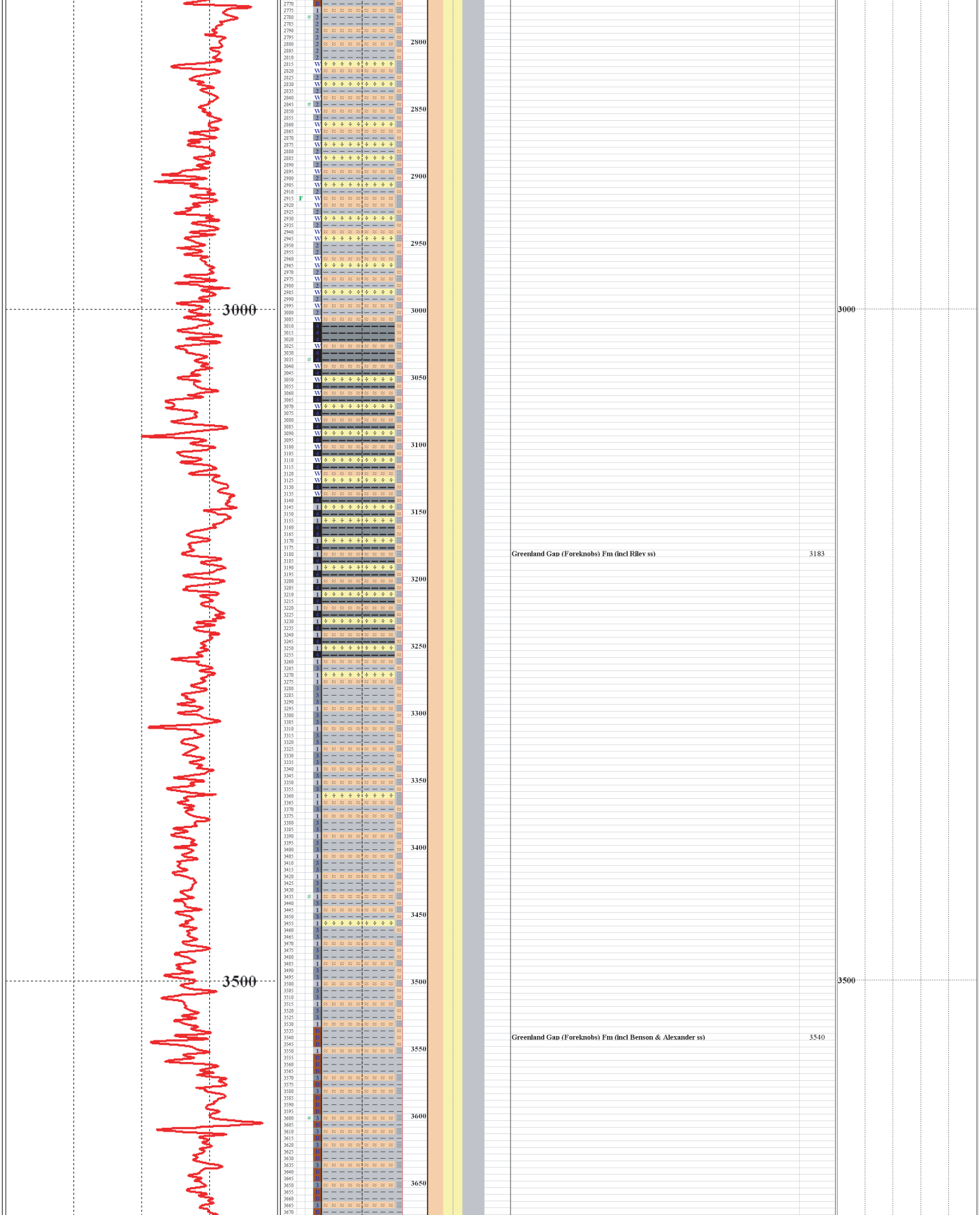

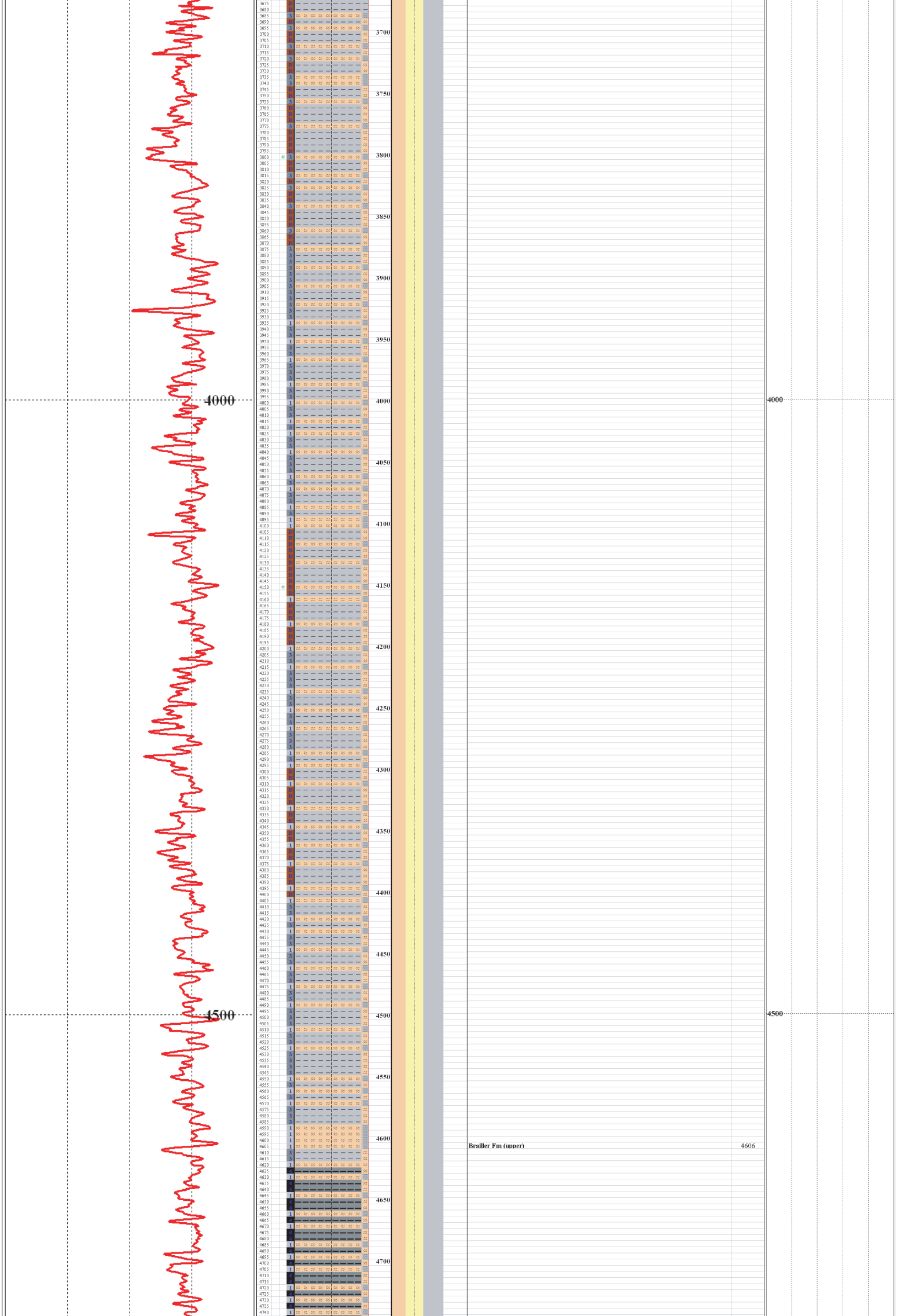

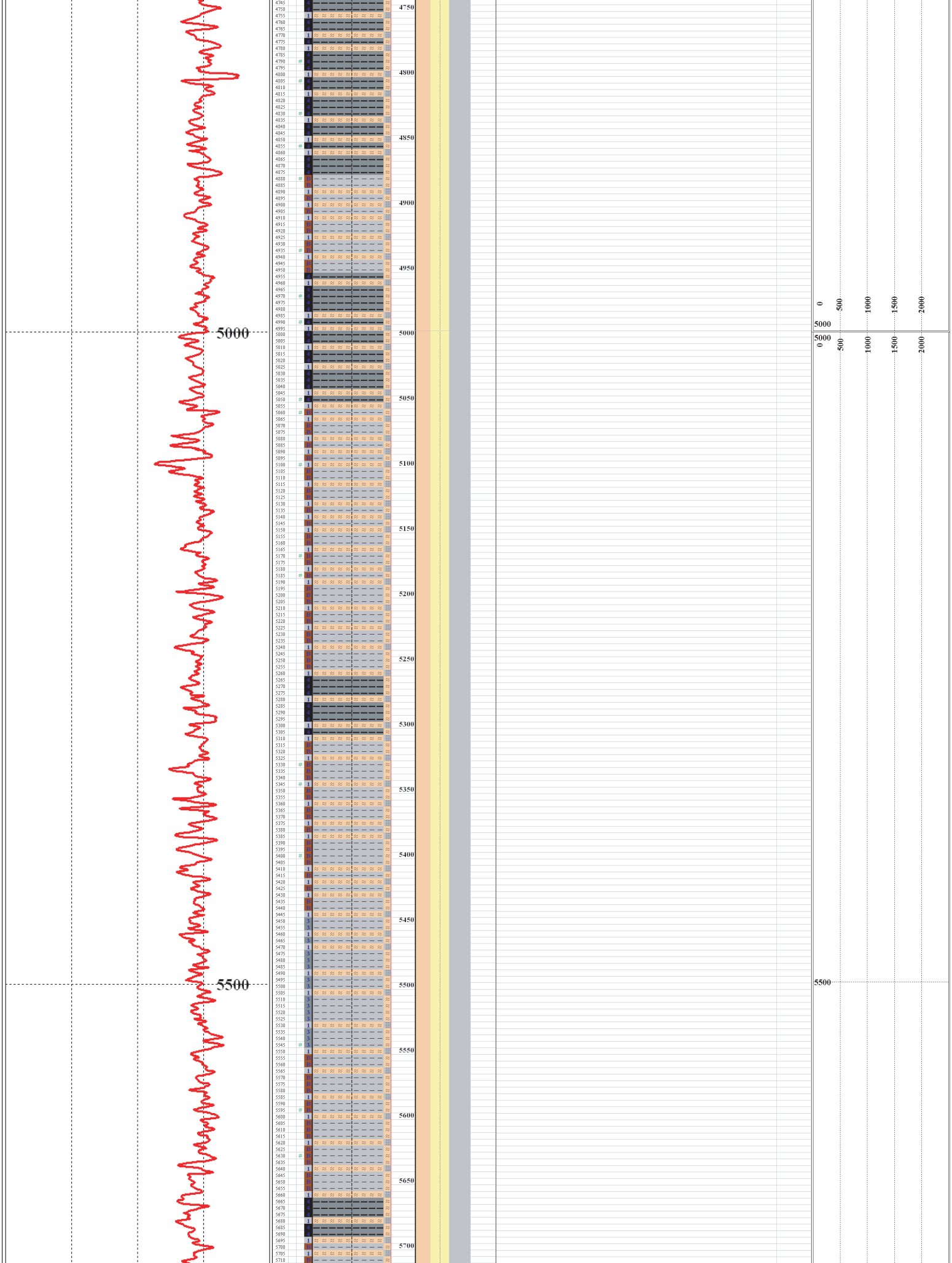

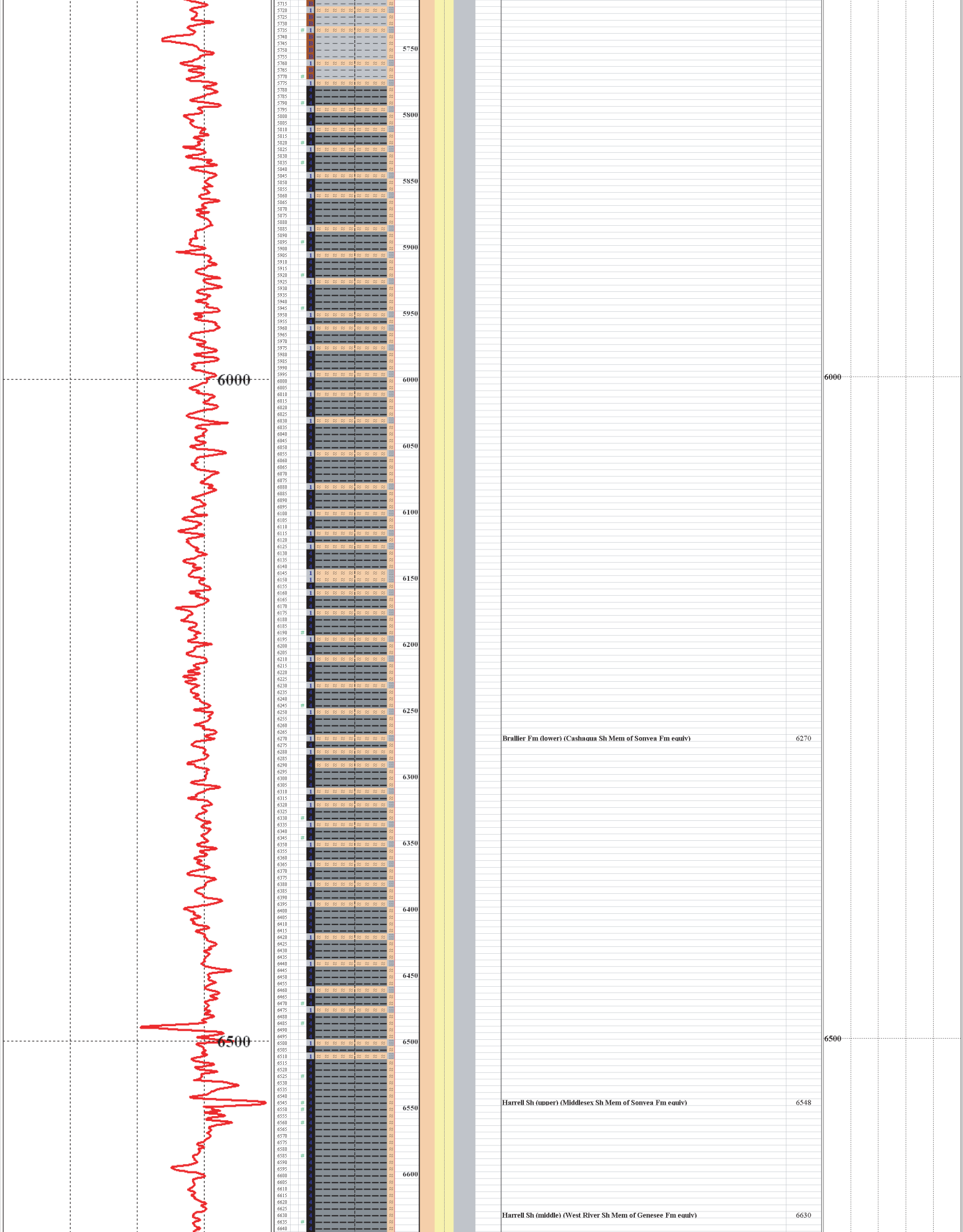

Brallier Fm (lower) (Cashaqua Sh Mem of Sonyea Fm equiv)	6270
Harrell Sh (upper) (Middlesex Sh Mem of Sonyea Fm equiv)	6548
Harrell Sh (middle) (West River Sh Mem of Genesee Fm equiv)	6630



Harrell Sh (lower) (Geneseo Sh Mem of Genesee Fm equiv)	6795
Tully Ls	6820
Mahantango Fm of Hamilton Gp	6840
Marcellus Sh of Hamilton Gp	7103
Huntersville Chert	7190
Oriskany Ss	7405
Helderberg Ls	7510



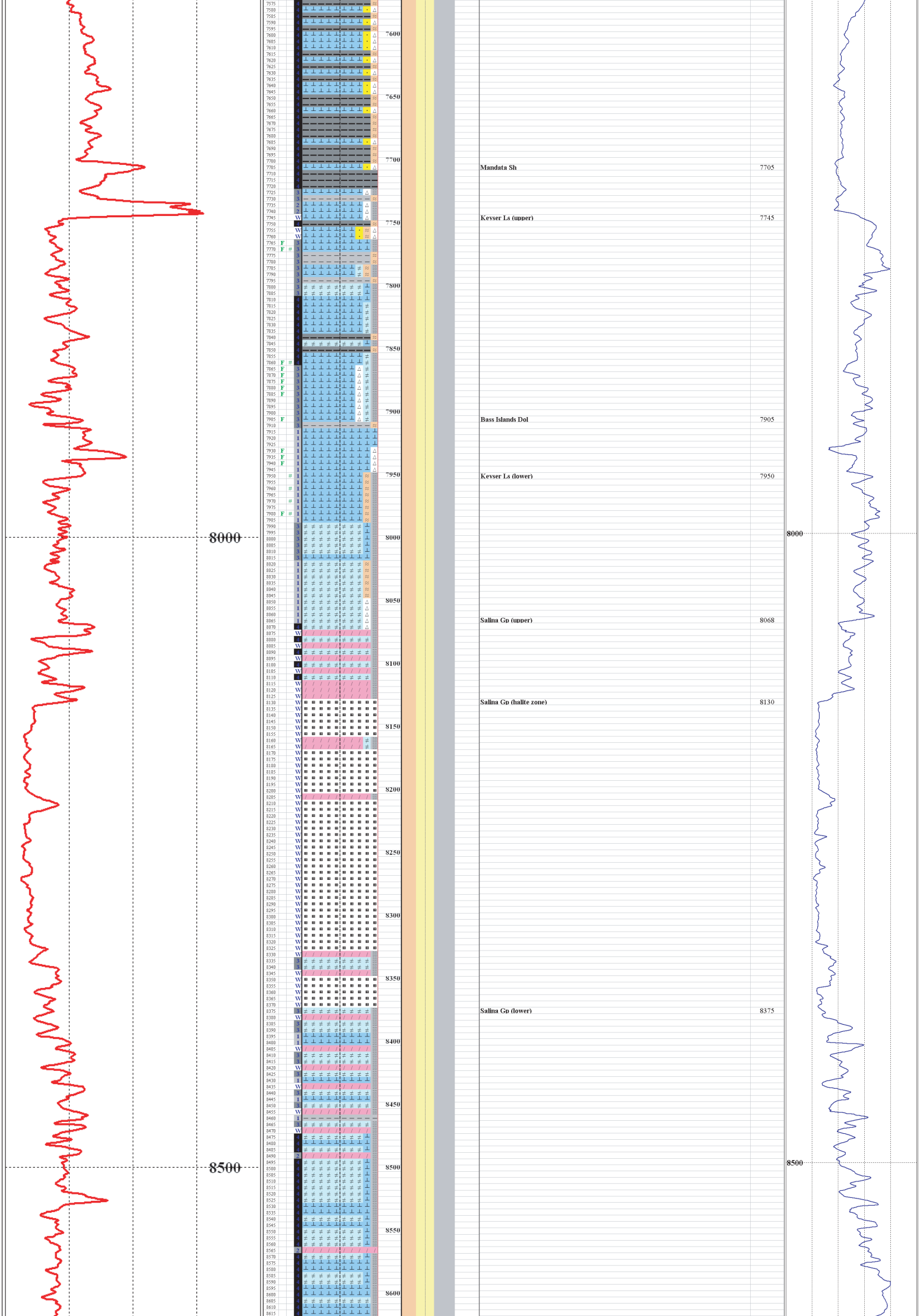

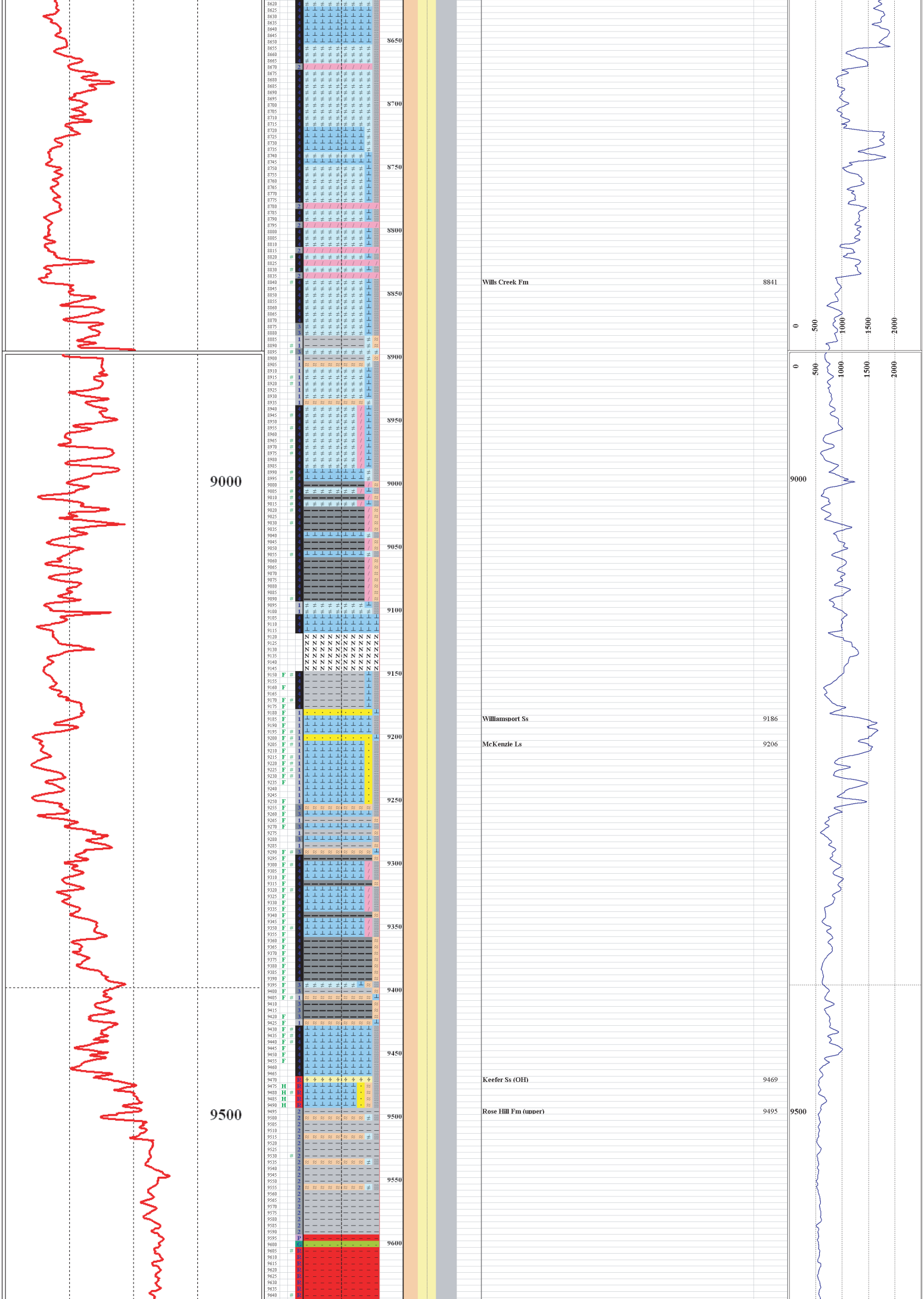

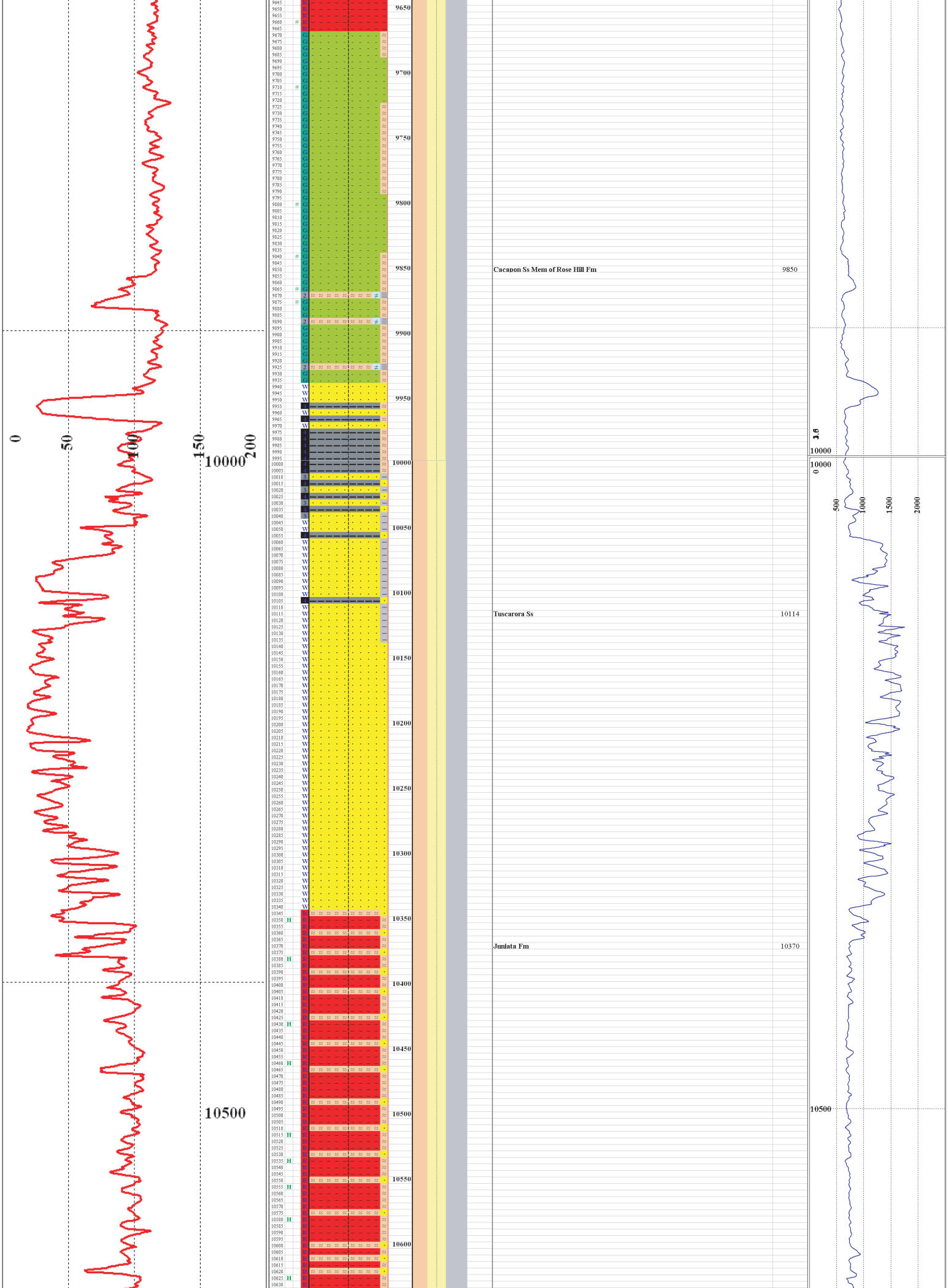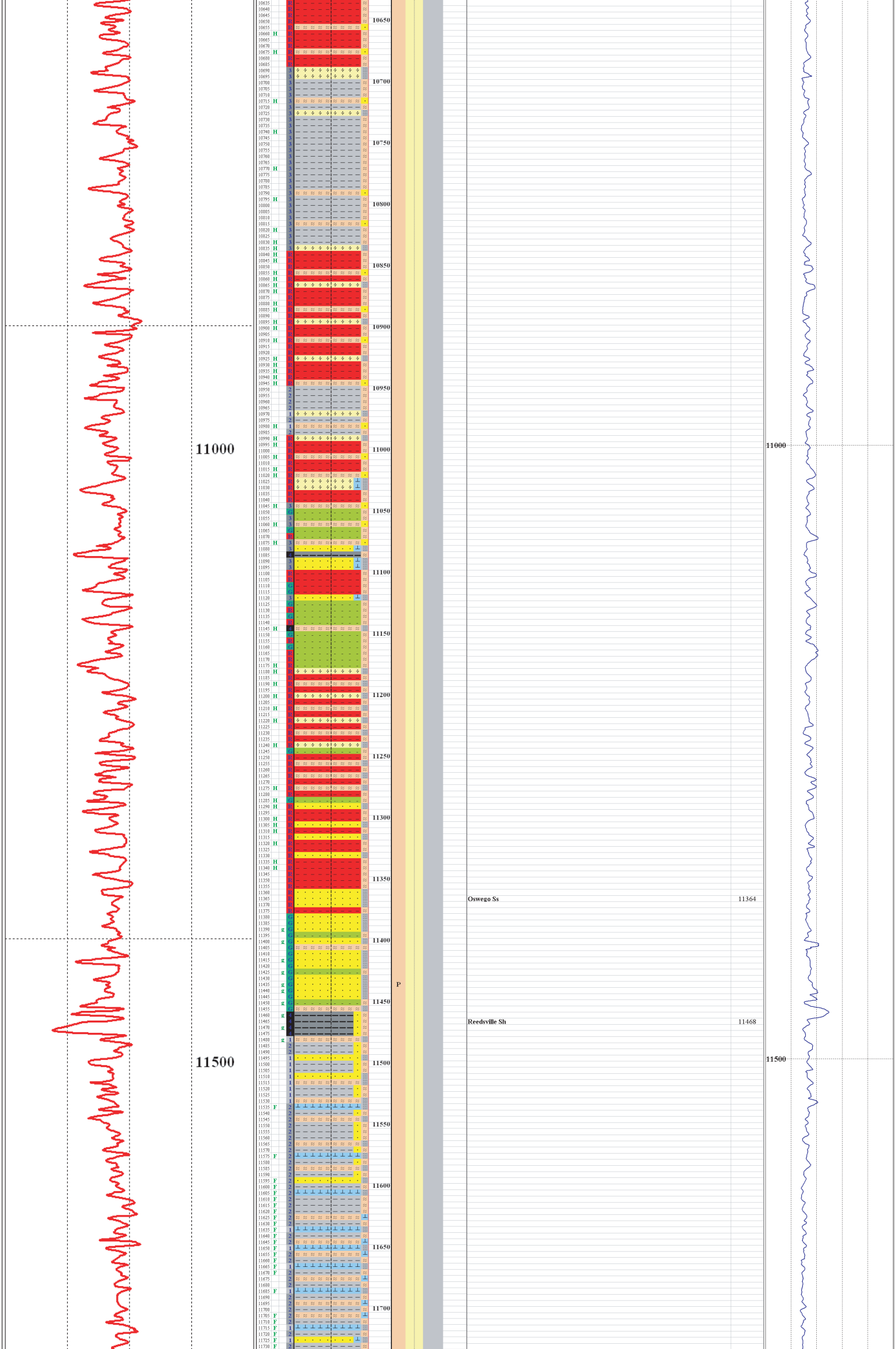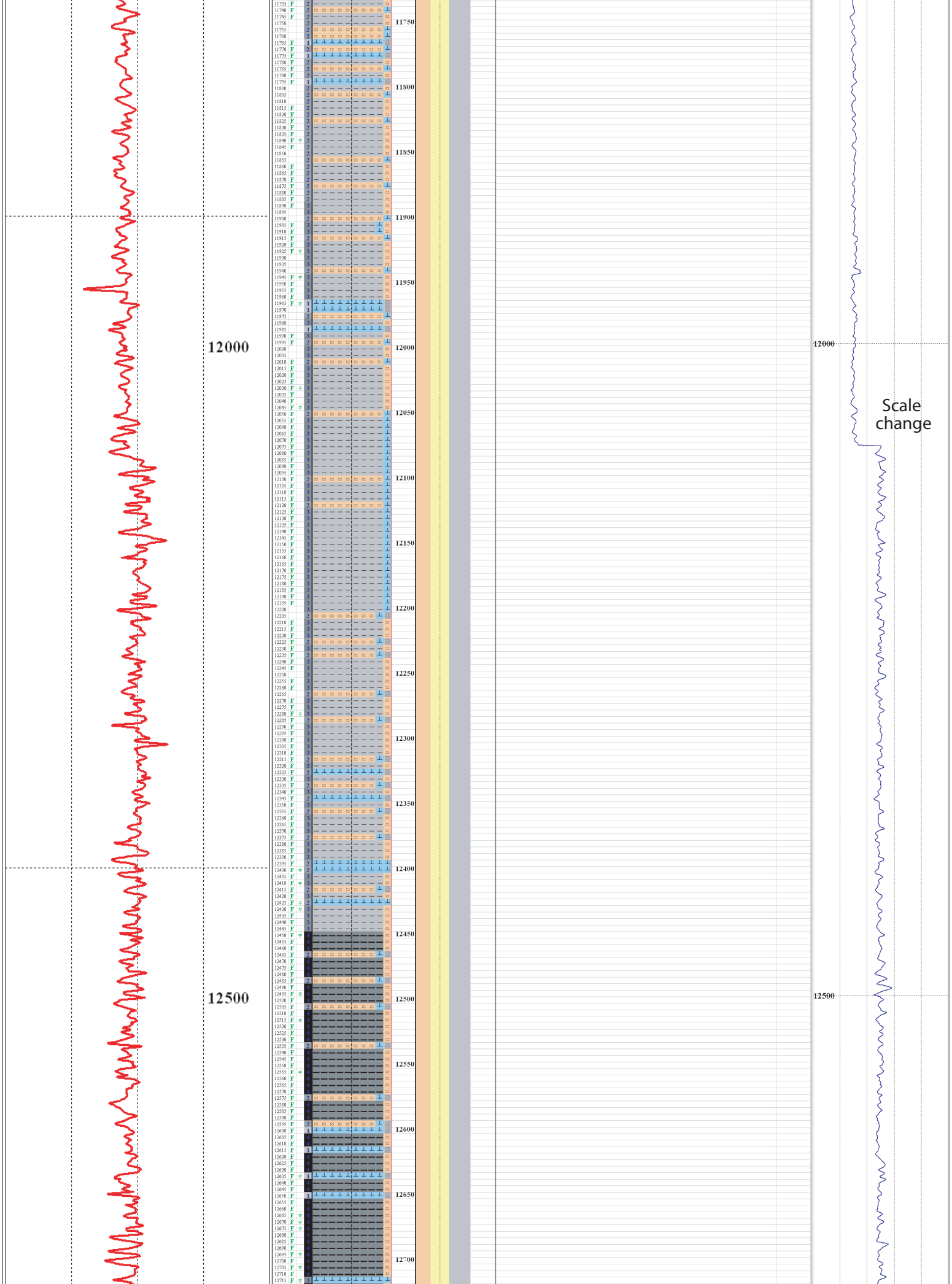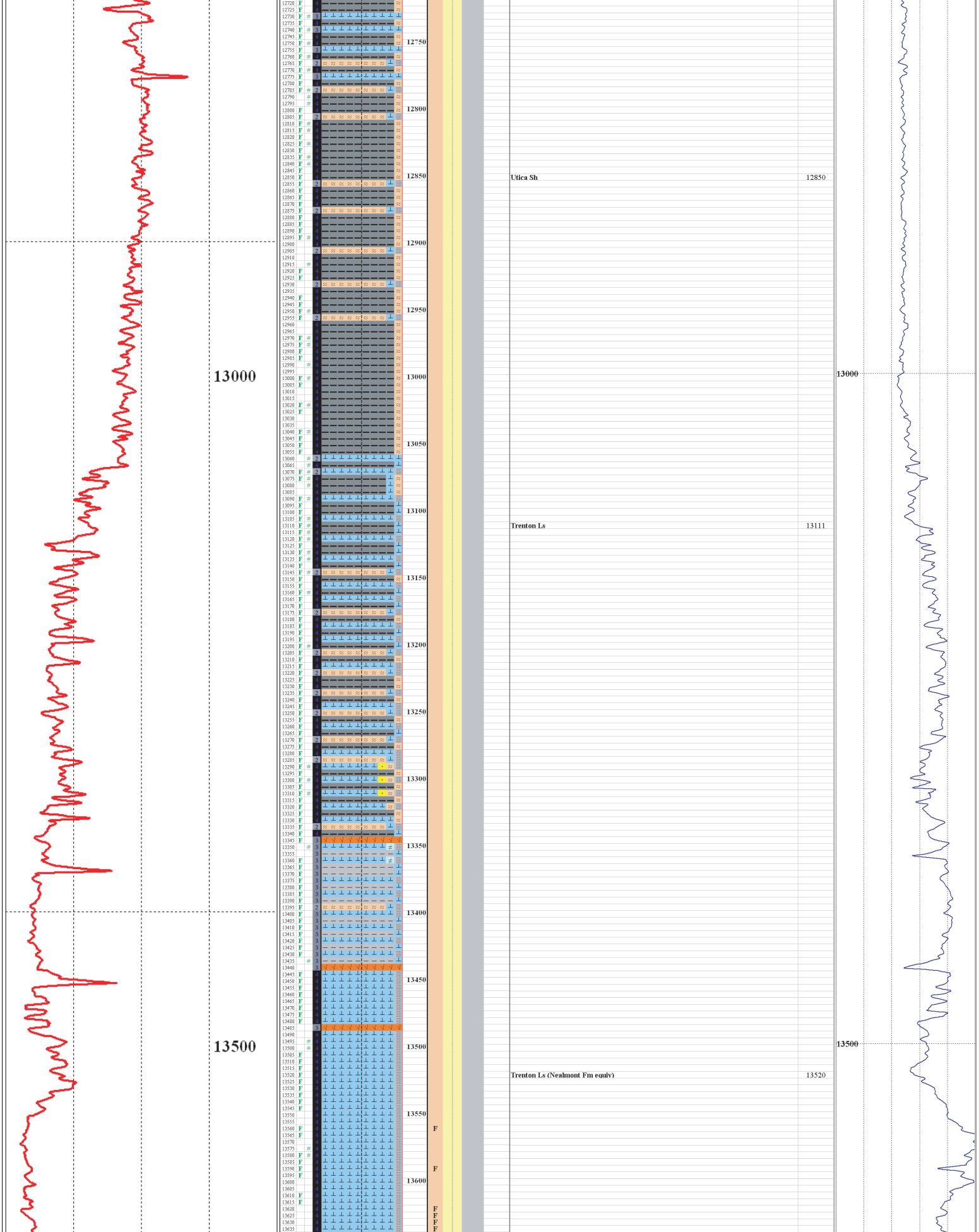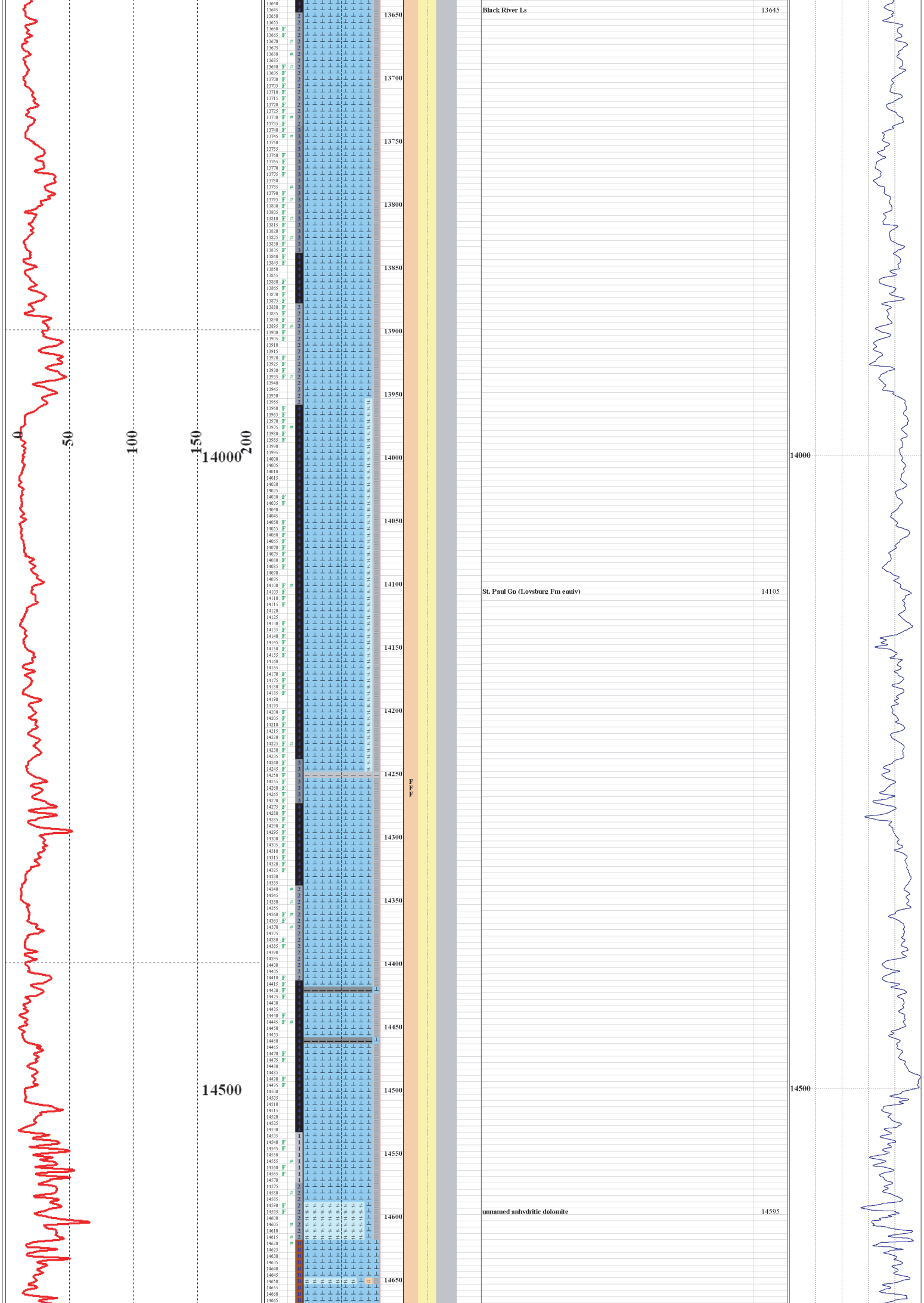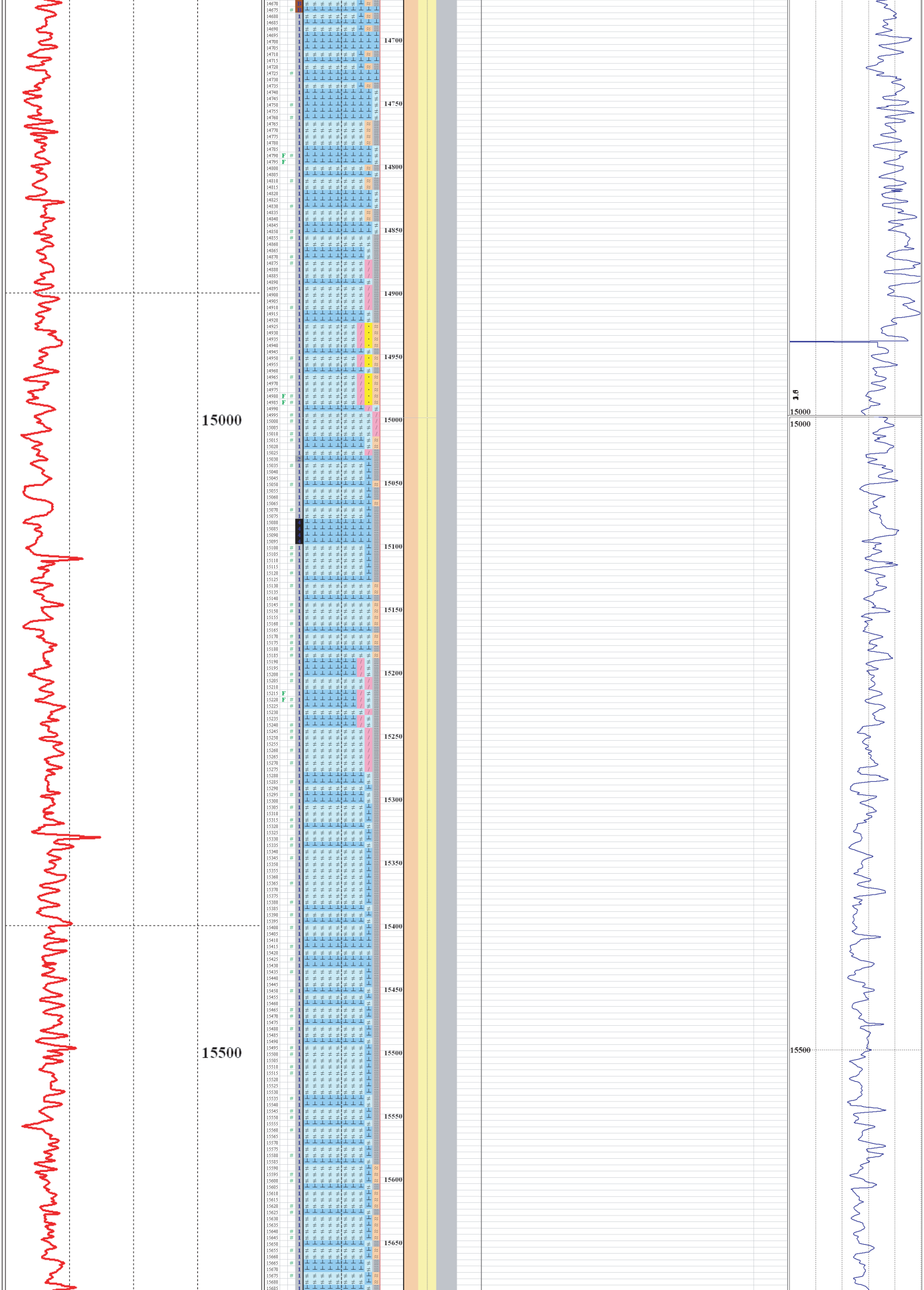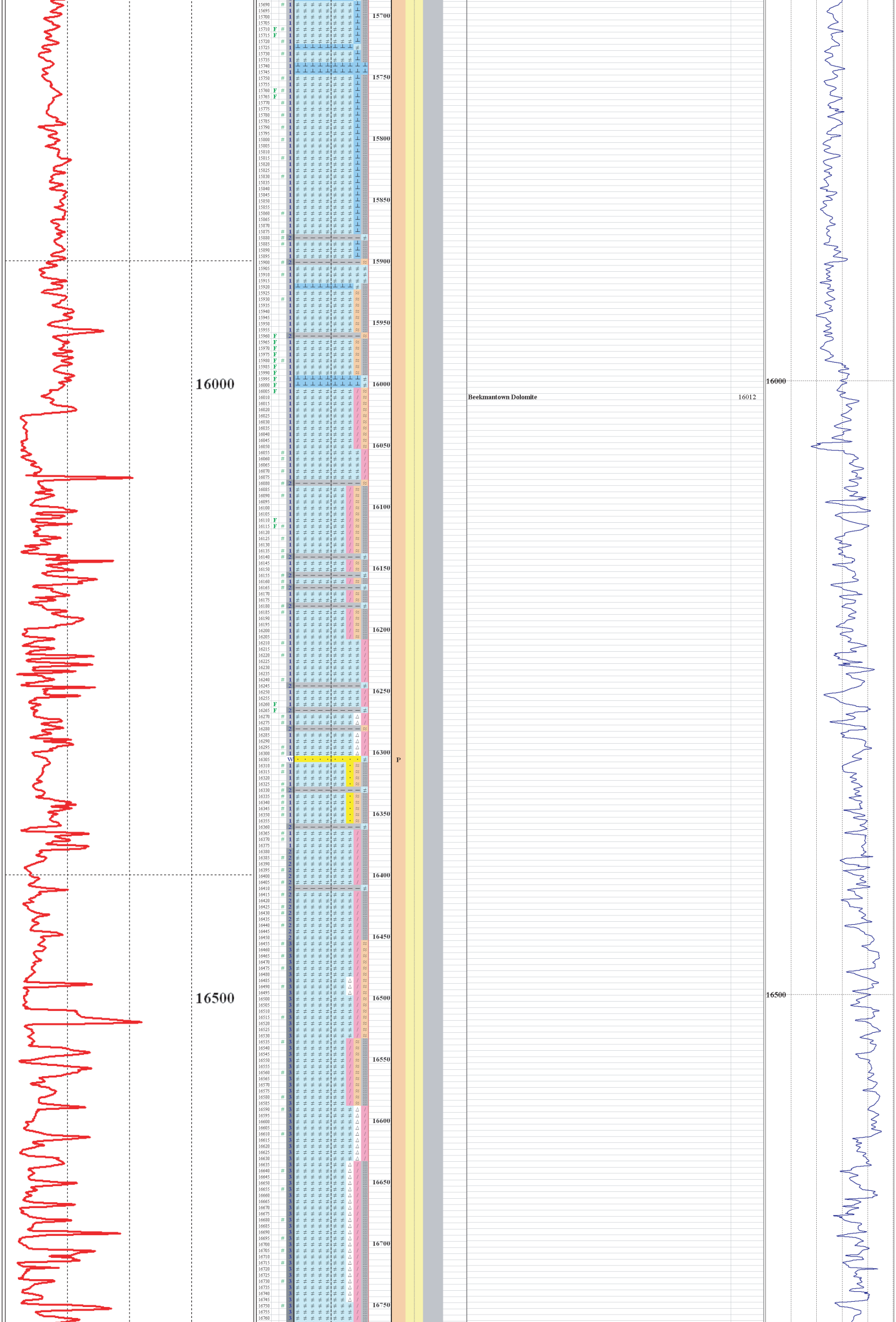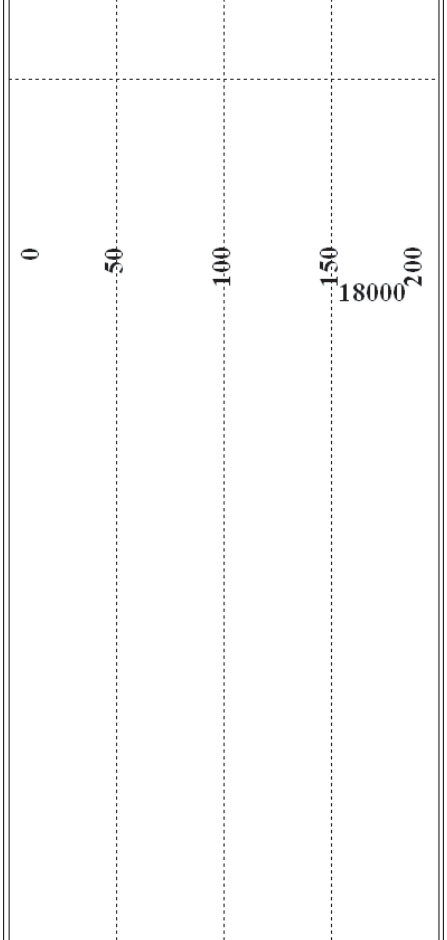Wills Creek Fm	8841
Williamsport Ss	9186
McKenzie Ls	9206
Keefer Ss (OH)	9469
Rose Hill Fm (upper)	9495